

32288

No. 27504

Agency.

## DEPARTMENT OF THE INTERIOR.

1913.

From

Wm. Jones.

Volcan

Date \_\_\_\_\_

“ (when rec'd)

" (when rec'd)  
28-4-1913  
4566

**Subject:**

MM6-29-22 MS<sup>M</sup>.

Action.

Patent Approved May 31/77  
Patent Granted June 18/76.

C.W. 7 # 9242 to W. H. C. Merrill  
C.W. 8 # 9239 to J. J. Woodworth

"Flight-of-way for ditches and water conduits are reserved" } *Sub. No. 9440 - 10 = water*  
*File. 1279*

C. W. L. No 92337. To Williams  
file No. 1643.

“Eight of way to the ... and  
water conduits are recognized”  
to the ...

## DEPARTMENT OF THE INTERIOR, DOMINION LANDS.

SUB-AGENT'S RECEIPT.

Amount, \$

10.00

Sub-Agency.

(Date)

At 10.6 o'clock 11 A.M.

I hereby Certify that

William Jones, of Garden Blhas in accordance with the provisions of the Dominion Lands Act, applied in the form 11supported by affidavit in the form 13, as therein provided, for entry for 1/4quarter-section of section 6, in township 27, range 22, 10 of the 5meridian, as a Homestead.

And I hereby acknowledge the receipt from the said William Jones of the sum of ten dollars (\$10.00), being the office fee payable with such application, but this receipt does not give him any right to the land above mentioned unless the application is accepted by the local Agent and his official receipt issued therefor. If entry be not allowed the Agent will refund the amount to the said William Jones.

Sub-Agent.





DEPARTMENT OF THE INTERIOR, CANADA  
BRITISH COLUMBIA WATER-LANDS REGULATIONS

292751

## ADVICE TO AGENT OF DOMINION LANDS

Date August 20<sup>th</sup> 1927

TO THE AGENT OF DOMINION LANDS,  
KAMLOOPS, B.C.

SIR,

My name is William LumsdenMy address is Blacbery P.O. via Golden B.C.

I beg to advise you that I have made application to the Minister of the Interior, at Ottawa, for an interim permit under the Water-Lands Regulations for the right to enter upon, occupy or use Dominion lands as follows:—

## 1. Lands required for Works.

Location by section, township and range, or by lot number of each parcel proposed to be occupied.	Approximate Area.
1. <u>N.W. 1/4 of section 6-29-22 W of 5<sup>th</sup></u>	<u>1 acre</u>
2. <u>(source &amp; diversion)</u>	
3.	
4.	

## 2. Lands required for Rights of Way.

Location by section, township and range, or by lot number of each parcel proposed to be occupied.	Rights of Way required.		
	Length in feet.	Breadth in feet.	Area in acres.
1. <u>S.E. 1/4 of section 6-29-22 W of 5<sup>th</sup></u>	<u>3000</u>	<u>6</u>	<u>1/2</u>
2. <u>S.W. 1/4 of section 5-29-22 W of 5<sup>th</sup></u>	<u>2200</u>	<u>6</u>	<u>1/3</u>
3. <u>on road allowance N.W. 1/4-32-28-22</u>	<u>2200</u>	<u>6</u>	<u>1/3</u>
4. <u>Approximate total</u>	<u>one &amp; 1/6 acres.</u>		
5.			
6.			

Please note my application in your records and reserve the vacant Dominion lands applied for from any disposition not consistent with the rights desired under my application.

Your obedient servant,

Send to  
REVELSTOKE

NOTE—In cases where any of the vacant Dominion lands applied for lie in a Forest Reserve a copy of this application must be forwarded by the Agent of Dominion Lands to the Forest Supervisor at Kamloops.

TJW/D.

Revelstoke, B.C. June 6th, 1927.

Sir:-

I am pleased to inform you that your application for patent for your homestead, the N.W.  $\frac{1}{4}$  of Section 6--29--22--West of the 5th Meridian has received the approval of the Department, and patent will issue in due course.

The cancellation proceedings instituted against your entry on the 1st. of March last, have therefore been abandoned in the records of this office.

Your obedient servant,

T. J. WADMAN

T. J. Wadman.  
Agent.William Jones, Esq.,  
Blaeberry, B.C.



File No. 5784 B.C.L.

## Department of the Interior,

Copy to  
A.D.L. Revelstoke, B.C.  
Ref. #1019.



Ottawa, 31st May, 1927.

Sir,

I beg to inform you that your application for patent for  
the N.W. quarter of Section 6 Township 29 Range 22  
W. 5th M., has received approval.

The patent will be issued in due course.

Your obedient servant,

J. M. ROBERTS,

Secretary.

Wm. Jones, Esq.,

Blacberry,

B.C.

It is contrary to law to mortgage, assign or transfer this  
land, or to agree to do so, before the date when the patent is  
issued, except in cases specially provided for by the regulations.

30920

WHEN REPLYING ADDRESS  
"DEPARTMENT OF THE INTERIOR  
OTTAWA"

ERE/AM



DEPARTMENT OF THE INTERIOR 1927  
CANADA



PLEASE QUOTE  
FILE

5784 BCL

B.C. Lands Division  
Dominion Lands Branch.

OTTAWA, 27th May, 1927.

Sir:

N.W. 6-29-22-W. 5th M.  
Homestead Wm. Jones.  
Your file 1019.

I beg to acknowledge the receipt of your letter of the 12th instant, enclosing an application for patent from Mr. Jones for his homestead above described, together with Homestead Inspector's report. In view of the information furnished you may abandon the cancellation proceedings instituted on the 1st March last under instructions from this office. Mr. Jones' application for patent is being submitted for consideration.

Your obedient servant,

H.E. Hume,  
Deputy Commissioner  
of Dominion Lands

The Agent of Dominion Lands,  
Revelstoke,  
BRITISH COLUMBIA.

*Proceedings  
abandoned  
31/5/27.*



TJW/F

Revelstoke, B. C., May 12th., 1927.

Copy for B. C. Lands Division, Ottawa, file No. 5784 BCL.,  
enclosing Homestead Inspector's report.

Sir:

Re: NW $\frac{1}{4}$  of Sec. 6-29-22-W. 5th M.  
Homestead - William Jones.  
Date of entry 28th April 1913.  
Departmental file No. 5784 BCL.  
- - - - -

I beg to enclose herewith for your consideration the application of Mr. Jones for patent to his homestead, the above described land. The Homestead Inspector's report in respect to the settlement duties performed is being sent to the Dominion Lands Branch of the Department together with a copy of this letter.

I also enclose Departmental letter dated the 13th March 1913 authorizing Mr. Jones to re-enter in lieu of his abandoned homestead entry, the SW $\frac{1}{4}$  of Section 35, Township 3, Range 7, West of the 6th Meridian. This was not forwarded to the Department with the application for entry when entry was made at the Kamloops Agency in 1913.

Your obedient servant,

T. J. WADMAN

Encl.(2)

T. J. Wadman.  
Agent.

The Secretary,  
Department of the Interior,  
Ottawa, Ontario.

TJW/F

Revelstoke, B. C., May 12th., 1927.

Sir:

I beg to acknowledge receipt of your application for patent to your homestead, the NW $\frac{1}{4}$  of Section 6, Township 29, Range 22, West of the 5th Meridian, and in reply to advise that the same has been submitted to the Department for consideration with a recommendation that patent issue. You will be further advised in connection therewith in due course.

Your obedient servant,

T. J. Wadman.  
Agent.

William Jones, Esq.,  
Blaeberry P. B.,  
via Golden, B. C.





## HOMESTEAD INSPECTOR'S REPORT

No. of Report 5063Land:— N. W. 1/4 of Sec. 6 Tp. 29 Rg. 22. W 5<sup>th</sup> M.Post Office nearest to land BlanchetNature of Soil Gravelly loam Subsoil GravelArea fit for cultivation 100 acres. Marsh or lake Nil acres.Timber 200 acres. Hay land Nil acresName of entrant William JonesPresent Post Office address Blanchet, B. C.In residence or not In residence

If the entrant's residence has been performed in the vicinity, state on what land.

..... 1/4 Sec. .... Tp.

..... Rge. .... W.

..... M., owned by

.....

.....

On this land there is a house,

size.....

value, \$.....

What residence has been performed

Year 19 14 From 100 to 3119 15 From 100 to 3119 16 From 100 to 3119 17 From 100 to 3119 18 From 100 to 3119 19 From 100 to 3119 20 From 100 to 31House R. 1/2 Size 26 x 38 Value \$1000.00(particulars) Rubber finished, shingled roofStable R. 1/2 Size 18 x 18 Value \$500.00Granary Grain Box Size 20 x 38 Value \$200.00Fencing.—Nature Post & rail Value \$150.00Well Crack Value.....Other buildings 3 foot houses Value \$100.00Cultivation —19 14 Broke 3 acres. Cropped 3 acres(yearly) " 19 15 " 2 " " 6 " Present" 19 16 " 2 " " 11 " Value, } \$ 1400.00" 19 17 " 1 " " 1 "" 19 18 " 1 " " 1 "" 19 19 " 2 " " 14 "Total value of improvements: \$ 3350.00

The above-mentioned entrant has been the sole owner of the following live stock, and has kept them on the land held under entry as follows (state whether kept on land during winter or summer):—

Year 19 24, Cattle 10 Horses 1 Sheep — during.....Year 19 25, Cattle 9 Horses 1 Sheep — during.....Year 19 26, Cattle 10 Horses 1 Sheep — during.....Year 19 27, Cattle 9 Horses 1 Sheep — during.....

The stabling for stock is on the..... 1/4 Sec..... Tp..... Rge.....

W..... M., and consists of.....

value, \$.....

GENERAL REMARKS: Middle aged married man 40 yearsHe had a Homestead entry in 1912 near SissetonPrison. Altho he could not give me it.description of it, he abandoned same.

.....

.....

.....

Inspected May 14 - 1927 H. J. Cook Homestead Inspector.

TJW/D.

Revelstoke, B.C. March 28th, 1927.

Sir:-

Further to my letter of the 16th instant, with reference to the cancellation proceedings pending against your homestead entry for the N. W.  $\frac{1}{4}$  of Section 6--20--22--West of the 5th Meridian, I beg to advise that instructions have been issued to the homestead inspector to make an inspection of your homestead the first time he is in the vicinity. The homestead inspector has also been instructed, if he finds sufficient done to take your application for patent together with the evidence of two disinterested witnesses.

Your obedient servant,

T. J. WADMAN

T. J. Wadman.  
Agent.William Jones, Esq.,  
Blaeberry, B. C.



TJW/D.

Revelstoke, B. C. March 28th, 1928.

Sir:-

Re: N.W.¼ of Section 6--29--22--W.  
6th. M. Homestead of Wm. Jones.

-----

Further to my letter of the 16th instant, would you be good enough, if upon inspection of the above described land, you find sufficient done in order to earn patent, to take Mr. Jones' application for patent in the ordinary way together with the evidence of two disinterested witnesses.

Your obedient servant,

T. J. WADMAN

T. J. Wadman.  
Agent.

H. Cook, Esq.,  
Golden, B. C.

WHEN REPLYING ADDRESS  
"DEPARTMENT OF THE INTERIOR  
OTTAWA"

HEH/AM



225

PLEASE QUOTE  
FILE

5784 BCL

DEPARTMENT OF THE INTERIOR  
CANADA

B.C. Lands Division  
Dominion Lands Branch.

OTTAWA, 22nd March, 1927.

Sir:

N.W. of Sec. 6-29-22-W. 5th M.  
Homestead of William Jones.  
Your file 1019.

---

Referring to your letter of the 16th instant,  
kindly have a Homestead Inspector visit the above land and  
furnish a report. The Inspector should take application  
for patent in the ordinary way, if he finds the duties  
have been completed.

*appt Patent*

Your obedient servant,

H.E. Hume,  
Deputy Commissioner  
of Dominion Lands.

The Agent of Dominion Lands,

Revelstoke,

BRITISH COLUMBIA.

TJW/F

Revelstoke, B. C., March 16th., 1927.

Sir:

At your first opportunity will you kindly pay a visit to the North West quarter of Section 6, Township 29, Range 22, West of the 5th. Meridian, the homestead of Mr. William Jones, and ascertain if sufficient settlement duties have been performed to warrant taking his application for patent.

Your obedient servant,

T. J. WADMAN

T. J. Wadman.  
Agent.

H. Cook, Esq.,  
Timber & Homestead Inspector,  
Golden, B. C,



TJW/F

Revelstoke, B. C., March 16th., 1927..

Sir:

I beg to acknowledge receipt of your statement in defence of the cancellation proceedings pending against your homestead entry, the North West quarter of Section 6, Township 29, Range 22, West of the 5th. Meridian, and in reply to advise that the same has been submitted for the consideration of the Department. You will be further advised in the matter in due course.

Your obedient servant,

T. J. WADMAN  
T. J. WADMAN

T. J. Wadman.  
Agent.

William Jones, Esq.,  
Blaeberry, B. C.  
via Golden, B. C.

TJW/F

Revelstoke, B. C., March 16th., 1927.

Sir:

Re: N.W, of Sec. 6--29--22, W. 5th M.  
Homestead of William Jones.  
Entry granted 28th. April 1913.  
Your reference No. 5784 BCL.  
-----

I beg to enclose herewith for your consideration  
statement filed by Mr. Jones in defence of the  
cancellation proceedings pending against his  
homestead entry above described.

Encl.(1)

Your obedient servant,

T. J. WADMAN

T. J. Wadman.  
Agent.

B. C. Lands Division,  
Dominion Lands Branch,  
Ottawa, Ontario.

FOR FILE ONLY.

APPLICATION FOR INSPECTION.

	Sec.	Tp.	Rge.	W.	Mer.
N.W.Quarter	6	29	22	5th	

NOTICES SENT TO.....WILLIAM JONES ESQ.,



P. O.....GOLDEN B. C

P. O.....

Notices sent to Postmaster at.....GOLDEN B C P.O.

.....P.O.

.....P.O.

Date Instituted.....March 1st 1927

60 days period expires.....April 30th 1927



WHEN REPLYING ADDRESS  
"DEPARTMENT OF THE INTERIOR  
OTTAWA"

HEH/PQ



254  
PLEASE QUOTE  
FILE  
5784 BCL.

DEPARTMENT OF THE INTERIOR  
CANADA

B.C. Lands Division,  
Dominion Lands Branch:

274 BCL

OTTAWA, 1st February, 1927.

Sir, *Mr. Hume*

Land NW $\frac{1}{4}$  6-29-22, W.5th Meridian.

Agency file number

Homestead entry of William Jones.

Date of entry April 28th, 1913.

I beg to call your attention to the fact that this entry is now subject to cancellation proceedings for failure to make application for patent. In view of the general winter protection please note this case for the 1st March next and then take ordinary cancellation proceedings on Form 334 on the ground of failure to apply for patent. On the expiry of 60 days from the date of your notice, if the entrant has not been heard from, an Inspector's report should be ordered.

The Inspector should give full information as to the nature of the land, using the blanks provided in the form of report for that purpose. The fullest possible information should be given in regard to duties and improvements. In case of a soldier grant it will be necessary to report on the homestead as well.

If there is some special condition existing which would render it advisable not to dispose of the land in the ordinary way, the report should contain full particulars.

When you receive the Inspector's report you should forward it at once to Head Office for consideration.

A copy of any letter or form issued by you in this case should be forwarded to Head Office in the usual way.

Your obedient servant,

*H. E. Hume*  
H. E. Hume.

Deputy Commissioner of  
Dominion Lands.

The Agent of Dominion Lands,  
Revelstoke,  
British Columbia.

67.988. File No 1019

J. Wadman Esq  
Revelstoke  
B.C.



Kingsgate  
B.C.

16-2-20

Dear Sir

591-75

In reply to yours 6<sup>th</sup> of September last re, reports of homestead inspector on the N.W. 1/4 S 6 - T 29 R 22 I was very much disappointed at the rejection of my application on account of a few big stumps as it was impossible for a man with a family to provide for to buy stumping powder at the price it has been these last few years. No one was more anxious to take the stumps out than I was I have already taken hundreds out by hand and hard work at that. I took that piece of land for a home not a speculation and I intend to <sup>be</sup> back there in a few months time. I have made a livelihood on it and intend to do so again. Some people have their patent and have not even done that much, it looks as though the provincers get the least consideration every time. If you have occasion to write me the above address will find me at present

I am

yours truly Wm Jones

67,988.

1019.

M.

Revelstoke, B. C., September 6, 9.


Sir:-

I am in receipt of the Homestead Inspector's report in respect to the improvements on your homestead, N. W.  $\frac{1}{4}$  of Section 6, Township 29, Range 22, West of the 5th M., and in connection therewith regret to say that it would appear from the information contained therein that your improvements in respect to the clearing are not sufficient to warrant a successful application for patent. The report states that you have 12 acres in crop, but the clearing has not been thoroughly done, as there are a number of stumps scattered throughout it. The requirements of the Department are 8 acres thoroughly cleared and in crop and 8 acres rough cleared and seeded. The Department will, however, accept in certain cases, 2 acres of rough cleared land as the equivalent of 1 acre of thoroughly cleared land. If you will proceed with the necessary improvements and advise me when you think you have sufficient clearing completed, I will be pleased to again take up the matter of your application for patent.

Yours obediently,

W. Jones, Esq.,

DONALD, B. C.

 Agent, Dominion Lands.





Form No. 34.  
25,000-29-9-14.

# HOMESTEAD INSPECTOR'S REPORT.

No. of Report

Name of Homesteader

Land : N.W. of Sec. 6 Tp. 29 Rg. 22 N5 W5 M.

Entered April 28, 1913 conditions Homestead

Post Office nearest to land Golden, B.C.

Present Post Office address Kingsgate, B.C.

In residence or not no one in residence

What residence has been performed Continuous residence

from Oct 1913 to July 1919

Clearing 840.00

1160.00

House Round log Size 14 x 26 Value 100.00

(particulars) Cumby floor, shake & paper roof

Log Stable & Hay shed Size 20 x 22 Value 70.00

Granary Log fowl house Size 12 x 12 Value 20.00

Fencing—Nature post & rail & wire Value 60.00

Well—Value — other buildings root-house 9 x 12

value 70.00 Value —

Stock nil

Cultivation—19.....Broke.....acres. Cropped.....acres.

(yearly) 19..... " " " " " " Present

" 19..... " " " " " " Value

" 19..... " " " " " " 12 " }

Nature of soil gravelly loam Subsoil Gravel

Area fit for cultivation 1.00 acres. Marsh or lake nil acres.

Timber nil acres. Hay land nil acres.

## GENERAL REMARKS :

The 12 acres has all been cropped this season, but the clearing has not been thorough done as there are a number of stumps scattered all through it. I learned that the above Homesteader removed to Kingsgate B.C. this summer but intends to return in the near future

Inspected

Aug 29, 1919

Hy Cook  
Lumber & Homestead Inspector.

54617.

1019.

Revelstoke, B. C., May 26th 9.

COPY FOR THE INFORMATION OF H. COOK, Esq., TIMBER INSPECTOR  
WHO WILL PLEASE MAKE THE DESIRED REPORT.

Sir:-

I am in receipt of your letter of the 21st inst.,  
and in reply, beg to say that I have instructed the inspector  
attached to this office to visit your homestead, the N. W. of  
Section 6, Township 29, Range 22, West of the 5th M., and to  
report what improvements you have made thereon to date, as you  
are desirous of making application for patent therefore. When  
I receive such report, you will be again written to.

Yours obediently,

  
Agent Dominion Lands.

W. Jones, Esq.,

DONALD, B. C.

51,364.

1019.

M.

Revelstoke, B. C., March 1st.,

9.

Sir:-

Referring again to your favor of the 14th inst., and to the form headed 36½ which you forwarded to me to-day in the matter of your homestead, N. W. of Section 6, Township 29, Range 22, West of the 5th M., I beg to say that on looking this form over, it would appear that to enable you to successfully apply for patent for the above land, it will be necessary for you to break and seed this Spring, 2½ acres which you state are ready for that purpose. As soon as this has been done, please write to this office, when I shall be pleased to again give this matter consideration.

Yours obediently,



Agent, Dominion Lands.

W. Jones, Esq.,

DONALD, B. C.



50,990.

M.

1019.

Revelstoke, B.C., February 17th., 9

Sir:-

I received your letter of the 14th inst., and in reply beg to enclose herewith a form which you should fill out and forward to this office showing what residence and improvements duties have been done on your homestead, N. W. of Section 6, Township 29, Range 22, West of the 5th M. The form in question is not the regular one for taking applications for patent for homesteads, as such applications must be made before an Agent or Sub-Agent of Dominion Lands. You will be advised further on receipt by me of the form above-mentioned.

Yours obediently,

Agent, Dominion Lands.

William Jones, Esq.,

DONALD, B. C.

Encl. 1.

Mr Wadman  
Revelstoke  
B.C.



Donald

B.C.

14 - 2 - 19

Dear Sir

Will you please send  
me an application form for deeds for homestead

And oblige  
yours truly  
Wm Jones

L.I.

C.

71063

27504

Kamloops, B. C. April 28th, 3

Sir,

I beg to enclose herewith Interim Receipt covering your homestead entry for the NW $\frac{1}{4}$  of Section 6, Township 29, Range 22, West 5th Meridian; and also a copy of the Regulations, which may interest you until I can forward you a copy of the new Regulations which are now under consideration.

Your obedient servant,



Agent.

William Jones, Esq.,

Golden, B. C.

ENCL - 2.



NW Sec 6 T4 R5 22 W 54. Mer.


Homestead Entry granted to

William Jones

Gordon

R. J.

Date



Agency Number 4526 Time Sale No.

Paid Improvements \$ G. R. No.

Agus & Brothers



File #510 86485



Blacbery P.O. via Golden B.C.  
Sept 30<sup>th</sup> 1927.

J. J. Wadman Esq.  
Dom. Lands Agent  
Revelstoke B.C.

Dear Sir

Thank you for your letters of 2<sup>nd</sup> & 10<sup>th</sup> inst. Obtained two copies of Form B. from Water Recorder at Golden & am forwarding them to you. Clause 2 (Right of Way required) have not a copy of distance on these lands, kindly fill up from your copy.

Thank you

Respectfully Yours  
W. Lumsden

## DEPARTMENT OF THE INTERIOR

FORM No. 430

DO NOT WRITE ABOUT MORE THAN  
ONE SUBJECT IN THE SAME LETTER

ADDRESS YOUR REPLY

"SUPERINTENDENT B.C. LANDS  
DEPARTMENT OF THE INTERIOR"

CANADA

WHG/PQ



5000-6-26

IN YOUR REPLY  
PLEASE QUOTE THIS  
FILE NO.40839 W.  
5784 BCL.  
23418 "BRITISH COLUMBIA LANDS BRANCH  
B.C. Lands Division,  
Dom. Lands Administration

OTTAWA, 28th March, 1928.

Sir,

Conditional Water License No. 9237 has been granted  
to William Jones, Blaeberry, B.C.,  
and is appurtenant to NW $\frac{1}{4}$  6-29-22, W.5th M. Pat'd. June 18, 1927.

A photostat copy of the blue print supplied with the  
license is enclosed.

The standings of the lands affected by the proposed  
works, as supplied by the various land branches of the  
Department are as follows:—

SW $\frac{1}{4}$  7-29-22, W.5th M.- outside Timber Berth 42, Soldier  
Grant entry November 29th, 1927.

SE $\frac{1}{4}$  12-29-23, W.5th M.- patented May 26th, 1921.

The license permits the diversion from Jones Creek  
of a maximum of 50 acre-feet per annum of which incidentally  
500 gallons per day may be used for domestic purposes.

A reservation should be placed against all lands that  
are, or that may at any time become, available.

If your records do not agree with the above kindly  
notify this office wherein they differ.

Your obedient servant,

Encl.

*J. W. Greenway*  
Commissioner of Dominion Lands.  
Superintendent.

Agent of Dominion Lands,  
Revelstoke,  
British Columbia.



TJW/F

Revelstoke, B. C., October 5th., 1927.

Sir:


I beg to acknowledge receipt of Form No. R-177 re lands required for right-of-way through SW $\frac{1}{4}$  of Section 5, NE $\frac{1}{4}$  of Section 6 and SE $\frac{1}{4}$  of Section 6, Township 29, Range 22, West of the 5th Meridian, in connection with your application for water rights. In reply I beg to advise that your application has been noted in my records against the lands concerned.

Your obedient servant,

T. J. WADMAN

T. J. Wadman.  
Agent.

William Lumsden, Esq.,  
Blaeberry P. O.  
via Golden, B. C.



DEPARTMENT OF THE INTERIOR, CANADA  
BRITISH COLUMBIA WATER-LANDS REGULATIONS

ADVICE TO AGENT OF DOMINION LANDS

Date Sept. 30<sup>th</sup> 1927

TO THE AGENT OF DOMINION LANDS,  
KAMLOOPS, B.C.

SIR,

My name is William Lumsden

My address is Blacberry P.O. via Golden B.C.

I beg to advise you that I have made application to the Minister of the Interior, at Ottawa, for an interim permit under the Water-Lands Regulations for the right to enter upon, occupy or use Dominion lands as follows:—

1. Lands required for Works.

Location by section, township and range, or by lot number of each parcel proposed to be occupied.	Approximate Area.
1. <u>N. W 1/4 of Section 6-29-22</u> <u>West of 5<sup>th</sup> mer.</u>	<u>1 acre</u>
2. _____	_____
3. _____	_____
4. _____	_____

2. Lands required for Rights of Way.

Location by section, township and range, or by lot number of each parcel proposed to be occupied.	Rights of Way required. Length in feet. Breadth in feet. Area in acres.
1. <u>NE 1/4 - 6-29-22</u> 2. <u>SE 1/4 - 6-29-22</u> 3. <u>S. W 1/4 5-29-22</u> } <u>W of 5<sup>th</sup></u>	_____
4. _____	_____
5. _____	_____
6. _____	_____


Please note my application in your records and reserve the vacant Dominion lands applied for from any disposition not consistent with the rights desired under my application.

Your obedient servant,

Wm Lumsden

NOTE—In cases where any of the vacant Dominion lands applied for lie in a Forest Reserve a copy of this application must be forwarded by the Agent of Dominion Lands to the Forest Supervisor at Kamloops.

Original application sent to Water Comptroller Victoria B.C. on August 20<sup>th</sup> 1927.



DEPARTMENT OF THE INTERIOR, CANADA  
BRITISH COLUMBIA WATER-LANDS REGULATIONS

36487

## ADVICE TO AGENT OF DOMINION LANDS

Date Sept 30<sup>th</sup> 1927

TO THE AGENT OF DOMINION LANDS,  
KAMLOOPS, B.C.

SIR,

My name is William LumsdenMy address is Blacbery P.O. via Golden B.C.

I beg to advise you that I have made application to the Minister of the Interior, at Ottawa, for an interim permit under the Water-Lands Regulations for the right to enter upon, occupy or use Dominion lands as follows:—

## 1. Lands required for Works.

Location by section, township and range, or by lot number of each parcel proposed to be occupied.	Approximate Area.
1. <u>N.W. 1/4 of Section 6-29-22</u>	<u>1 acre.</u>
2. <u>West of 5<sup>th</sup> mer.</u>	
3.	
4.	

## 2. Lands required for Rights of Way.

Location by section, township and range, or by lot number of each parcel proposed to be occupied.	Rights of Way required. Length in feet. Breadth in feet. Area in acres.		
1. <u>N.E. 1/4 - 6-29-22</u>	<u>W of 5<sup>th</sup></u>		
2. <u>S.E. 1/4 - 6-29-22</u>			
3. <u>S.W. 1/4 - 5-29-22</u>			
4.			
5.			
6.			

Please note my application in your records and reserve the vacant Dominion lands applied for from any disposition not consistent with the rights desired under my application.

Your obedient servant,

NOTE—In cases where any of the vacant Dominion lands applied for lie in a Forest Reserve a copy of this application must be forwarded by the Agent of Dominion Lands to the Forest Supervisor at Kamloops.

Original application sent to Water Comptroller Victoria B.C. on August 20<sup>th</sup> 1927



292919

35130



DEPARTMENT OF THE INTERIOR, CANADA.  
BRITISH COLUMBIA WATERLANDS REGULATIONS

## APPLICATION FOR DOMINION LANDS

(To be filed in duplicate with Application for Water License.)

TO THE MINISTER OF THE INTERIOR,  
OTTAWA.

My name is... *William Lumsden*My address is... *Blackberry P.O. via Golden B.C.*

I have made application to the Provincial Comptroller of Water Rights for the right to

*use & carry* water for *irrigation* purposes,  
(store, use or carry) (irrigation, power, domestic, etc.)

a copy of which application is hereto attached for the purpose of incorporating herein the information contained in such application.

I herewith make application in duplicate for an interim permit under the "Water-Lands Regulations" for the right to enter upon, occupy or use Dominion lands as follows:—

## 1. Lands required for Works.

Location by section, township and range, or by lot number of each parcel proposed to be occupied.	Approximate Area.
1. <i>N.W. 1/4 of section 6-29-22 W of 5<sup>th</sup> mer.</i>	<i>1 acre</i>
2. <i>(source &amp; diversion)</i>	
3.	
4.	

## 2. Lands required for Rights of Way

Location by section, township and range, or by lot number of each parcel proposed to be occupied.	Rights of Way required.		
	Length in feet.	Breadth in feet.	Area in acres.
1. <i>SE 1/4 of section 6-29-22 W of 5<sup>th</sup> mer.</i>	<i>3000</i>	<i>6</i>	<i>1/2</i>
2. <i>SW 1/4 of section 5-29-22 W of 5<sup>th</sup> mer.</i>	<i>2200</i>	<i>6</i>	<i>1/3</i>
3. <i>On road allowance N.W. 1/4-32-28-22</i>	<i>2200</i>	<i>6</i>	<i>1/3</i>
4. <i>approximate total</i>	<i>One &amp; 1/6 acres.</i>		
5.			
6.			

3. The following papers attached hereto give complete information relating to the Application for Water License.

- Proof of Posting Serving notice*
- Applicant's Letter & map*
- Form B. (one copy sent to Dom Land office Kamloops B.C.)*

NOTE.—This application must be accompanied by a copy of every petition or other formal paper previously filed with respect to the application for a Water License with the Provincial authorities; also a copy of every authorization, order or other decision previously issued or made with respect thereto by the said provincial authorities, and copies of any such petitions, authorizations, orders or other formal papers hereafter made must be forwarded from time to time to the Minister of the Interior in Ottawa.

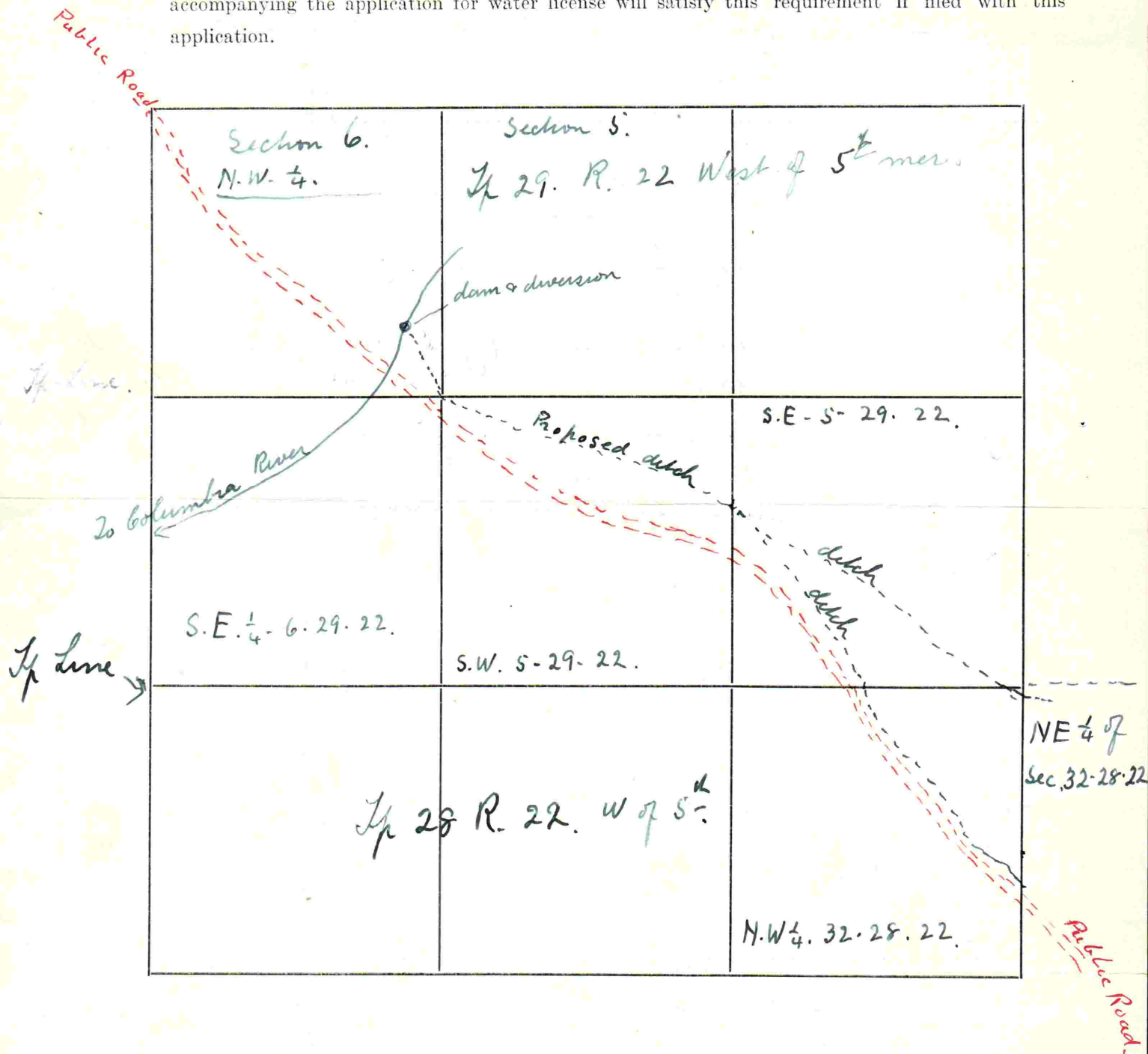
4. If a conditional water license has already been issued in favour of the applicant, give number of license..... and date of issue.....

Date... *August 20<sup>th</sup> 1927*..... Signature... *W. Lumsden*..... Applicant.

NOTE.—The officers of the Hydrometric Survey of British Columbia will be glad to assist applicants in making their applications.

SEE OVER

SKETCH PLAN showing location of all lands required for works and rights of way. The sketch plan accompanying the application for water license will satisfy this requirement if filed with this application.





The holder of a soldier grant entry may use this form with the necessary changes for the purpose of showing the duties performed by him.

STATEMENT OF WILLIAM JONES

In the matter of the N. W. 1 quarter of Section 6 Township 29  
Range 22 West of the 5th Meridian.

1. What is your name, age and Post Office address?

Answer: W. Jones 41. Blaeberry B. C.

2. Are you married or single? If married, of whom does your family consist?

Answer: Married. Wife and 4 children

3. (a) When did you obtain entry for { homestead? } Answer: April 1913  
soldier grant?

(b) At what Agency? Answer: Kamloops. B. C.

4. When did you begin actual personal residence? Answer: October 1913.

5. What actual residence have you since performed—giving, if the period of residence is not continuous, the months or portions of months in each year?

Answer:  
1913 Oct 1st to Dec. 31. on Homestead  
1914 From Jan 1st. to Dec. 31 on "  
1915 From Jan 1st. to Dec. 31 on "  
1916 From Jan 1st. to Dec. 31 on "  
1917 From Jan 1st. to Dec. 31 on "  
1918 From Jan 1st. to Dec. 31 on "  
1919 From Jan 1st. to Dec. 31 on "  
1920 From July Continuous up to date on "

6. Has your residence been performed on the { homestead } or in the vicinity?  
soldier grant

Answer: Homestead

If performed in the vicinity, on what land?

Answer:

Do you own the land where your residence has been performed, or is it owned and occupied by your father, mother, brother, sister, son or daughter?

Answer:

(If part residence has been performed on { homestead } and part in the vicinity, show clearly  
soldier grant where each period of residence was performed.)

7. When absent from { said homestead } where were you and what were you doing?  
soldier grant

Answer: at Kingstate Farming

8. For what period have your wife and family resided with you during such residence? If not with you, where have they resided?

Answer: Continuously

9. Have you any profession or occupation other than farming; if so, what is it?

Answer: No.

10. What buildings and fencing have been erected on the { said homestead } and what is the present  
soldier grant value of each?

Answer: Log House \$ 1000.00. Log Barn \$ 500.00 1 Frame Barn \$ 200.  
22 acres under fence \$ 150.00

11. In what month and year was your house erected? Answer: 1st. House Oct. 1913.  
2nd. House Oct. 1921.



12. How much land has been cultivated on your {homestead soldier grant} in each year?

Answer:

19.14, broke 3 acres, cropped acres  
19.15, " 3 " " 6 "  
19.16, " 2 " " 8 "  
19.17, " 2 " " 10 "  
19.18, " 1 " " 11 "  
19.19, " 1 " " 12 "  
19.22, " 2 " " 14 "  
19, " " " " "

13. How many horses and cattle have you owned and maintained on your {homestead soldier grant}

Answer:

19.14 Horses Cattle 2 Sheep Hogs, etc. 1  
15 3 2  
19.16 " " 5 " " 10  
17 6 Nil  
19.18 " " 10 " " "  
19.19 " " 14 " " "  
20 8 "  
19.21 " " 12 " " "  
22 10 "  
19.23 " " 9 " " "  
24 10 " " "  
25 9 "  
19.26 " " 10 " " "  
27 9

14. What area of the {said homestead soldier grant} can be brought under cultivation? Answer: 100 acres.

15. What area of the {said homestead soldier grant} is hay land; and what area is swamp land?

Answer: Nil acres are hay land, and Nil acres are swamp land.

16. What area of the {said homestead soldier grant} is timbered land? Answer: 2nd growth acres.

17. Are there any special circumstances such as illness, accident or lack of means, which should be considered by the Department in dealing with your case, or any further information which in your opinion should be brought to the attention of the Department? If so, what are they?

Answer:

CANADA, PROVINCE OF B. C. To Wit:

I, W. Jones, in the foregoing or above statement named do solemnly declare that each of the answers given by me as set forth in the said statement to the question therein to which it is given as an answer is true and correct; and I make this solemn declaration conscientiously believing it to be true and knowing that it is of the same force and effect as if made under oath, and by virtue of The Canada Evidence Act.

Declared before me

at the Village of Golden

in the Province of B. C.

this 15th day of March

A.D. 1927

William Jones

Blaeberry

P.O.

Hy. Cook.

A Justice of the Peace, or Commissioner,

in and for the Province of Homestead Inspector



Donald  
Mr Wadman B.C.

Revelstoke May 21-

Dear Sir

I have the  $2\frac{1}{2}$  acres  
ploughed and sown to  
barley and seeded down  
to clover and timothy  
as you said it would be  
necessary so when Mr Cook  
can come we will be pleased

if he will give us a cell  
and college

Yours truly

Wm Jones





Form No 36½

25,000-17-11-13.

STATEMENT of William Jones

In the matter of his homestead, the N. W. quarter of Section  
Six in Township Twenty nine and Range  
Twenty two West of the Fifth Meridian.

1. What is your name, age and Post Office address?

Answer: William Jones 33 years Donald or Golden

2. Are you married or single? If married, of whom does your family consist?

Answer: Married. (Wife two boys one girl)

3. (a) When did you obtain entry for homestead? (b) At what agency?

Answer: April in year 1913 Golden B.C.

4. When did you begin actual personal residence upon the said homestead?

Answer: October 1913

5. If your residence has been performed elsewhere than on the homestead under the provisions of the Dominion Lands Act,

a. On what land has your residence been performed?

Answer: on homesteadb. Do you own it? Answer: Yes

c. If not, is it owned and occupied by your father, mother, brother, sister, son or daughter?

Answer: No

6. What actual residence have you since performed—giving, if the period of residence is not continuous, the months or portions of months in each year?

Answer: Continuous

19.....

19.....

19.....

19.....

19.....

7. When absent from said homestead where were you, and what were you doing?

Answer: No

8. For what period have your wife and family resided with you during such residence? If not with you, where have they resided?

Answer: Continuous

9. Have you any profession or occupation other than farming; if so, what is it?

Answer: Farming

10. What buildings and fencing have been erected on the said homestead, and what is the present value of each?

Answer: House, Barn, Chicken House, Root House,  
about 14 acres fenced (value about 600 dollars)

11. How many horses, cattle, sheep and hogs have you owned in each year upon the said homestead?

Answer: cattle 9 Hogs  
1914, 2 1917, 8 cattle 1 hog  
1915, 3 2 hog 1918, 10 1  
1916, 4 9 1919, —

12. In what month and year was your house erected?

Answer: October 1913

13. How much land has been broken and cropped on the said homestead in each year?

Answer:

1914 broke <u>2</u> acres, cropped <u>2</u> acres.	1917 broke <u>2½</u> acres, cropped <u>9</u> acres.
1915 broke <u>2</u> acres, cropped <u>4</u> acres.	1918 broke <u>—</u> acres, cropped <u>10</u> acres.
1916 broke <u>3½</u> acres, cropped <u>7½</u> acres.	1919 broke <u>2½</u> acres, cropped <u>ready to break and crop</u> acres.

14. What area of the said homestead can be brought under cultivation?

Answer: About 100 acres.

15. What area of the said homestead is hay land and what area is swamp land?

Answer: — acres are hay land and — acres are swamp land.

16. What area of the said homestead is timbered land?

Answer: all heavy bush acres.

17. Are there any special circumstances such as illness, accident or lack of means, which should be considered by the Department in dealing with your case, or any further information which in your opinion should be brought to the attention of the Department?

Answer: Lack of capital while raising a family

Dated at Forde B.C.

Feb 27 1919

Signature

William Jones

Witness to Signature

George M. Blum