

31205

186

No. 76480

Tamland Agency.

DEPARTMENT OF THE INTERIOR.

1913.

From

August Johnson
Holden Co.

Date

4/4/00
" (when rec'd)

3-4-1913

Subject: *NE 12. 28. 22 W.S.*

Patent issued 2-5-18

Action.

R. of W. for migration purposes final license No. 4423.

26980

Golden, B.C.

July 27th '12

W.C.Cowell, Esq.,

Dom Govt Lands Agent. Kamloops, B.C.



266

Dear Sir

August Johnson. N.E. 1/4 of section 22. Tp. 28
R., 22 west 5th M.,

Please take notice that I have squatted on
the within quarter section. I am residing on the land and am
completing a house. It is my intention to reside permanently
on this land and I am a bona fide settler. I understand that the
land has not yet been thrown open, but I wish you to protect me
with an entry, when the reserve is lifted. I understand that the
Govt., now has a Commission sitting, namely a Mr. Maher; also that
our Representative Mr. R.F. Green, M.P., is working for the
interests of the bona fide settler, in the way of arranging for
an early settlement of the all lands in this Dist., *yc*

Yours truly,

Reg'd mail.

August Johnson

DEPARTMENT OF THE INTERIOR, DOMINION LANDS.

SUB-AGENT'S RECEIPT.Amount, \$ 10 00Golden Sub-Agency.(Date) 31 March 1913At 9:40 o'clock A.M.

I hereby Certify that August Johnson, of Golden,
has in accordance with the provisions of the Dominion Lands Act, applied in the form a
supported by affidavit in the form B, as therein provided, for entry for 718
quarter-section of section 22, in township 28, range 22, W of the 5
meridian, as a Homestead.

And I hereby acknowledge the receipt from the said August Johnson
of the sum of ten dollars (\$10.00), being the office fee payable with such application, but this
receipt does not give him any right to the land above mentioned unless the application is accepted
by the local Agent and his official receipt issued therefor. If entry be not allowed the Agent will
refund the amount to the said August Johnson.

James G. King
Sub Agent.

69942

26980

Kamloops B.C. March



Sir;

Referring to your claim as a squatter
on the .NE..... of S22....28.Tp.22...R.....W 5th M.,
you are hereby notified to appear and make entry, if
entitled, on or before the 19th. day of April, 1913.

Entry may be made at the office of the
Sub-Agent of Dominion Lands, Golden or at the
Dominion Lands Office, Kamloops, B.C.

If you fail to appear by the said date,
all right on your part in respect to land claimed by
you will lapse.

Your obedient servant,

A handwritten signature in dark ink, appearing to be "W. A. [unclear]".

Dominion Land Agent

August Johnson, Esq.,
Golden, B. C.

L.I.

B.

63749

26980

Kamloops, B. C. July 30th, 2

Copy to Head Office.

Copy on File 23650.

Sir,

In reply to your letter of the 27th instant, in which you informed me that you have squatted on the NE $\frac{1}{4}$ of Section 22, Township 28, Range 22, West 5th Meridian, I beg to inform you that the land is not available at the present time for such purposes, as it was withdrawn along with other lands in the Golden District, in June, 1909. Persons who squat on Dominion Lands that are under reservation, do so on their own responsibility, and do not acquire squatters' rights. It is expected that the land in the Upper Columbia District will be made available in the near future.

Your obedient servant,



Agent.

August Johnson, Esq.,

Golden, B. C.

4862.


436.

Revelstoke, B. C., January 23rd., 5.

Sir:-

I beg to advise you that I have to-day issued to Mr. August Anderson of the N. E. of Section 22, Township 28, Range 22, West of the 5th M., Permit #187814 to cut 2,200 lineal feet of budding logs, 30 roof poles, 200 fence posts, and 8 cords of cedar bolts for shakes from the N. E. of Section 26, Township 28, Range 22, West of the 5th M. This is a free allowance of timber to Mr. Anderson for the purpose of constructing certain improvements on his homestead. No dues, therefore have been collected, beyond the usual office fee of 25¢, which will appear in my returns for the period ending the 23rd of January.

Yours obediently,


Crown Timber Agent.

B. L. York, Esq.,

Controller, Timber and Grazing Branch,

OTTAWA, ONTARIO.

P/M

4860.

436.

Revelstoke, B. C., January 23rd.,

5.

Sir:-

I beg to enclose herewith Permit #187814 allowing you to cut 2,200 lineal feet of building logs, 30 roof poles, 200 fence posts, 8 cords of cedar bolts for shakes from the N. E. of Section 26, Township 28, Range 22, West of the 5th Meridian. This Permit is issued free of dues, as the timber cut is for use on your homestead, N. E. of Section 22, Township 28, Range 22, West of the 5th M.

Yours obediently,


Agent, Dominion Lands.

August Johnson, Esq.,

Box #4, Golden, B. C.

P/M

Golden, B.C., Octr. 30th. 1935.

T. J. WADMAN, ESQ.,

REVELSTOKE, B.C.,

Dear Sir.,

Late August Johnson.

N.E. Quarter of Sec. 22-Twp 28-R. 22, West of
5th. Meridian. Kootenay District.,
Will probated--and title now in name of the
Widow--under Cft, of Indef. Title No. 33636-I.,
Christina Sjouland Johnson.,

My Late Husband (AUGUST JOHNSON) secured his Patent
(Crown Grant) to his Homestead, from the Dept. of the Interior, Ottawa,
under CFT. OF NATURALIZATION, GRANTED TO SAID AUGUST JOHNSON.

In some way, I have misplaced, or lost my Late
Husband's Cft. of Naturalization. I have, at different times, seen the
Cft., Can you give me the date thereof, from your files, in re: the
HOMESTEAD FILES RE: SAID N.E. 1/4 22-28-22, West of 5th. M., Kootenay
District., AUGUST JOHNSON.

If you cannot find any data in re: in your files--will
you then (and in any event) ask the Court Registrar, if by any chance the
Cft. of Naturalization granted from the Revelstoke Agency. I have had
the Golden Regry checked (but the system of Indexing isn't up to date,
with the older records--and, so far, I cannot find it locally (Golden)) so
far, without success.

Yours respectfully,

C. Johnson

MRS AUGUST JOHNSON.

CHRISTINA SJOULAND JOHNSON.

P.O. BOX 45. GOLDEN, B.C.,

WJ
Jan 74
years of age.

Revelstoke, B. C.,
November 5th, 1935.

Mrs. August Johnson,
Golden, B. C.

Dear Madam:

I beg to acknowledge receipt of your letter of the 30th ultimo which was handed me by Mr. Wadman.

I regret to advise that there is no information on file as to the date of Certificate of Naturalization issued to your late husband. It will be necessary for you to write to Under-Secretary of State, Naturalization Branch, Ottawa, Ontario, to obtain the necessary information.

Yours very truly,

W. Maxwell
Government Agent.

G.

TJW/D.

Revelstoke, B. C. December 13th, 1926..

Sir:-

Re: S.W. $\frac{1}{4}$ of Sec.23--28--22--West of
the 5th Meridian. C. W. L. No. 4323.

The first time you are in the vicinity will you kindly make an inspection of the above described land the homestead entry of the late John Ingebrgtson, and when submitting your report kindly state the settlement duties performed to date, and also quote both the above file numbers.

Your obedient servant,

T. J. WADMAN

T. J. Wadman.
Agent.

W. E. Smith, Esq.,
Revelstoke,
B. C.

DO NOT WRITE ABOUT MORE THAN
ONE SUBJECT IN THE SAME LETTER

ADDRESS YOUR REPLY

"SUPERINTENDENT B.C. LANDS
DEPARTMENT OF THE INTERIOR"

DEPARTMENT OF THE INTERIOR



CANADA

CR.



FORM No. 430

5000-6-26

IN YOUR REPLY
PLEASE QUOTE THIS
FILE No.

B.C. Lands Division,
Dominion Lands Branch.

BRITISH COLUMBIA LANDS BRANCH

OTTAWA, 19th October, 1926.

3327 W.
9612 BCL.
1962 - "
687 - "

Sir,

Final
~~Conditional~~ Water License No. 4423 has been granted
to August Johnson, Golden, B.C.
and is appurtenant to NE $\frac{1}{4}$ 22-28-22-W.5th M., Homestead -
A. Johnson, pat'd 2nd April, 1918.

A photostat copy of the blue print supplied with the
license is enclosed.

The standings of the lands affected by the proposed
works, as supplied by the various land branches of the
Department are as follows:—

Tp. 28-22-W.5th Meridian.

NW $\frac{1}{4}$ 23, Homestead - Carl Anderson, entry 21st July, 1921.
SW $\frac{1}{4}$ 23, Homestead - late John Ingebrigtsen, entry 17th
October, 1913.

This license is issued in lieu of C.W.L. 550, and permits
the diversion from Paris Creek of a maximum of 38 acre-feet
per annum for irrigation purposes only. A photostat copy of
the blue print issued in connection with the Conditional License
is also enclosed. You will note that the Final License, which
is the authentic license, affects more lands than the Conditional
License.

As the SW $\frac{1}{4}$ 23 has been under entry for a considerable time,
kindly ascertain what progress has been made with the duties.

A reservation should be placed against all lands that
are, or that may at any time become, available.

If your records do not agree with the above kindly
notify this office wherein they differ.

Your obedient servant,

Encl.

H. E. Hume,
Superintendent.

Agent of Dominion Lands,
Revelstoke,
British Columbia.

39,815.

436.

M.

Revelstoke, B. C., March 9th.,

8.

Sir:-

I have much pleasure in informing you that the Department have sent a letter to advise me that your application for patent for the N. E. of Section 22, Township 28, Range 22, West of the 5th M., has received the Commissioner's approval. The patent will therefore be issued in due course.

Yours obediently,



Agent, Dominion Lands.

A. Johnson, Esq.,

GOLDEN' B. C.

36954



M.T.K.

FORM No. 9 A.
50,000-23-5-17.

Copy to A.D.L.,
Revelstoke, B.C.,
436.

File No. 9612 B.C. Lds. Br.

Department of the Interior,

Ottawa, 2/3/18 191

Sir,

I beg to inform you that your application for patent for
the N.E. quarter of Section 22 Township 23, Range 22,
W. 5th M., has received the Commissioner's approval.

The patent will be issued in due course.

Your obedient servant,

L. PEREIRA,
Secretary.

August Johnson, Esq.,

Golden, B.C.

38,936.

436.


M.

Revelstoke, B. C., February 8th., 8.

Sir:-

I am in receipt of your application for patent for your homestead, N. E. of Section 22, Township 28, Range 22, West of the 5th M., and would say that same has been forwarded to my Head Office, together with a recommendation that patent be issued. You will no doubt, therefore hear from them in due course in this matter.

Yours obediently,



Agent, Dominion Lands.

August Johnson, Esq.,

GOLDEN' B. C.

38,934.

436.


M.

Revelstoke, B. C., February 8th., 8.

Sir:-

I beg to enclose herewith for your approval the recommended application for patent of August Johnson for his homestead, N. E. of Section 22, Township 28, Range 22, West of the 5th M., also his Certificate of Naturalization and my Homestead Inspector's report in this connection.

Yours obediently,


Agent, Dominion Lands.

S. Mabey, Esq.,
OTTAWA, ONTARIO.

Encls. 3.

36115

Please refer to.....

File No.....



J. J. G.
Department of the Interior,

DOMINION LANDS AND CROWN TIMBER OFFICE,

Golden, B.C. February 4th 1918

T. J. Wadman, Esq

Agent Dominion Lands

Revelstoke, B.C.

Sir:-

Enclosed please find application for patent for the
N.E. $\frac{1}{4}$ of Section 22, Township 28, Range 22, West of the 5th Mer.
by August Johnson, which I trust you will find in order.

Also Certificate of Naturalization.

Yours respectfully

W. Wadman

Sub-Agent Dominion Lands

38,556.

436.

M.

Revelstoke, B. C., January 28th., 8.

COPY FOR THE INFORMATION OF WILLIAM WENMAN, ESQ., GOLDEN, B. C.

Sir:-

With reference to your desire to make application for patent for your homestead, N. E. of Section 22, Township 28, Range 22, West of the 5th M., I beg to say that as the Inspector reported favorably regarding your duties and improvements it will be in order if you will call at your earliest convenience at the Sub-Agency in Golden for the purpose of making such application.

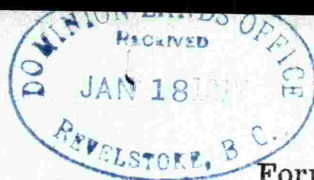
Yours obediently,



Agent, Dominion Lands.

August Johnson, Esq.,

GOLDEN, B. C.



35626

Form No. 34.

25,000-29-9-14.

HOMESTEAD INSPECTOR'S REPORT.

File 436

No. of Report 316

Name of Homesteader August Johnson

Land: N.E. of Sec. 22 Tp. 28 Rg. 22. 17 5' M.

Entered Aug 31. 1913 conditions Homestead

Post Office nearest to land Golden B.C.

Present Post Office address

In residence or not In residence

What residence has been performed 1912 6 Mo. 1913 12 Mo.

1914 12 Mo. 1915 12 Mo. 1916 12 Mo.

1917 12 Mo. 1918 up to date

House Round log Size 18 x 30 Value \$450.00

(particulars) Lumber floors & ceiling shake roof

Stable Heired Cor Size 16 x 5-1 Value \$450.00

Granary Hay shed Size 25 x 31 Value \$300.00

80 rod 16 ft Fencing—Nature post & wire Value \$100.00

Well—Value \$35.00 other buildings nil

30 chickens \$30.00 Value

Stock 1 team horses \$375.00 7 head cattle \$360.00

Cultivation—1912 Broke 2 acres. Cropped 2 acres.

(yearly) 1913 2 4

" 1914 2 6

" 1915 2 8

" 1916 2 10

" 1917 2 12

Present } \$1200.00
Value }

Nature of soil clay loam Subsoil gravel

Area fit for cultivation 160 acres. Marsh or lake nil acres.

Timber nil acres. Hay land nil acres.

GENERAL REMARKS:

There is also about 1 acre slashed
and piled value \$25.00 3000 ft ditching
from 1 to 12 feet deep value \$300.00
Married man 31 years of age no family

H. C. Cook
Homestead Inspector.

Inspected Jan 12. 1918

[SECTION DIAGRAM OVER.]

37,497.

431-436.

M.

Revelstoke, B. C., December 27th., 7.

COPY FOR THE INFORMATION OF H. COOK, ESQ., REVELSTOKE, B. C.

Sir:-

I beg to inform you that I have to-day issued Permit No. 196322 allowing one August Johnson to cut 2000 fire-killed cedar posts on the N. E. of Section 11, Township 28, Range 22, West of the 5th M. Dues and fee amounting to \$20.25 have been paid in this connection and will appear in my returns for the period ending the 31st inst.

Yours obediently,



Agent, Dominion Lands.

B. L. York, Esq.,

Controller, Timber and Grazing Branch,

OTTAWA, ONTARIO.

36,955.

436.

M.

Revelstoke, B. C., December 10th., 7.

COPY FOR THE INFORMATION OF H. COOK, ESQ., GOLDEN, B. C.

Sir:-

Referring to the statement that you forwarded showing the improvements and residence duties performed on the N. E. of Section 22, Township 28, Range 22, West of the 5th M., your present homestead, I beg to say that this has been carefully looked over and I am now instructing my Homestead Inspector to visit the land and report. As soon as I hear from him you will again be written to and advised as to the possibility or not of your making the desired application for patent.

Yours obediently,


Agent, Dominion Lands.

A. Johnson, Esq.,
GOLDEN, B. C.

36,903.

431-436.

M.

Revelstoke, B. C., December 10th., 7.

Sir:-

Will you be good enough to refer to your File #593086 T. & G., and note that I have received an application from one August Johnson to cut 2000 cedar fence posts that have been fire-killed on the N. E. of Section 11, Township 28, Range 22, West of the 5th M. Fees and dues haveing been paid in this connection, I shall be glad to receive from you the necessary authority to issue the permit.

Yours obediently,



Agent, Dominion Lands.

B. L. York, Esq.,

OTTAWA, ONTARIO.

56,907.

426-431.

M.

Revelstoke, B. C., December 10th., 7.

Sir:-

I beg to acknowledge the receipt of an application received this morning from you to cut 2000 fence posts that have been fire-killed on the N. E. of Section 11, Township 28, Range 22, West of the 5th M. As the Regulations call for this application to be referred to the Department at Ottawa before I can issue the permit, I have taken this step and in the meantime I enclose herewith Receipt (Temporary) for \$20.25, the sum remitted by you for fees and dues. You will note that this is merely a receipt and that you cannot be given the usual permission to cut the timber until I hear from my Head Office.

Yours obediently,



Agent, Dominion Lands.

August Johnson, Esq.,


GOLDEN, B. C.

Encl. 1.

34444

Please refer to.....

File No. _____



Department of the Interior,

DOMINION LANDS AND CROWN TIMBER OFFICE,

Golden, B.C. December 7th 1917

T. J. Wadman, Esq

Agent Dominion Lands

Revelstoke, B.C.

Sir:-

Enclosed please find applications for permit to cut timber by August Johnson on the N.E. $\frac{1}{4}$ of Section 11, Township 28, Range 22, West Of the 5th Mer. and George Williamson Hartley on the S.W. $\frac{1}{4}$ of Section 14, Township 28, Range 22, West of the 5th Mer.

Also Statement and cheque to cover the same which I trust you will find in order.

Yours respectfully


W. Wadman

Sub-Agent, Dominion Lands



36062

Make copy for file 746.

STATEMENT of August Johnson

In the matter of his homestead, the N.E. 1/4 of Section
22 in Township 28 and Range
22 West of the 6.1 Meridian.

1. What is your name, age and Post Office address?

Answer: August Johnson, 49, Golden, B.C.

2. Are you married or single? If married, of whom does your family consist?

Answer: Married, wife deceased

3. (a) When did you obtain entry for homestead? (b) At what agency?

Answer: March 31st 1913, Golden, B.C.

4. When did you begin actual personal residence upon the said homestead?

Answer: May 12th 1913

5. If your residence has been performed elsewhere than on the homestead under the provisions of the Dominion Lands Act,

a. On what land has your residence been performed?

Answer: On my Homestead

b. Do you own it? Answer:

c. If not, is it owned and occupied by your father, mother, brother, sister, son or daughter?

Answer:

6. What actual residence have you since performed—giving, if the period of residence is not continuous, the months or portions of months in each year?

Answer: May 12th to Dec 31st 191319.13, Jan 1st to Dec 31st19.14, Jan 1st to Dec 31st19.15, Jan 1st to Dec 31st19.16, Jan 1st to Dec 31st19.17, Jan 1st to Date

7. When absent from said homestead where were you, and what were you doing?

Answer: No absence

8. For what period have your wife and family resided with you during such residence? If not with you, where have they resided?

Answer: Wife died in Sweden in April 1916

9. Have you any profession or occupation other than farming; if so, what is it?

Answer: No

10. What buildings and fencing have been erected on the said homestead, and what is the present value of each?

Answer: Log House 30x18 on stone, shingle roof \$400.00, Barn 52x16 Logs \$600.00, Hay Barn 36x26, \$200.00
2 mile fence all wire \$200.00

36,617.

431-1556-436.

M.

Revelstoke, B. C., November 28th., 7.


Sir:-

In reply to your favor of the 26th inst., I beg to point out that it will be necessary for you to give the Township and Range as well as the number of the Section upon which you desire to take cedar for posts. If you intend to refer to the N. E. $\frac{1}{4}$ of Section 11, Township 28, Range 22, West of the 5th M., I may say that this land is available for the above-mentioned purpose. You also refer to the S. E. of Section 14 and by this you doubtless mean the S. E. of Section 14, Township 28, Range 22, West of the 5th M. This land also stands vacant in my books and if the timber thereon is fire-killed, it will be in order for me to issue a permit. In any case, however, it would first be necessary for you to make the usual application by using the form enclosed, which should be forwarded to this office, together with dues at the rate of 1¢ for each post that you desire to cut, plus permit fee of 25¢. I could not issue to you a permit in the name of August Anderson, who would be required to apply for a timber permit above his own signature, using a similar application form.

Yours obediently,

G. W. Hartley, Esq.,

GOLDEN, B. C.


Agent, Dominion Lands.

36,352.

436.

M.

Revelstoke, B. C., November 17th., 7.

Sir:-

I beg to acknowledge the receipt of your favor of the 16th inst., and in reply would ask you to fill up for immediate despatch to this office the enclosed form showing what improvements have been made to date on your homestead, N. E. of Section 22, Township 28, Range 22, West of the 5th M. As soon as the former is received it will be carefully gone over and you will be again written to.

Yours obediently,



Agent, Dominion Lands.

A. Johnson, Esq.,
GOLDEN, B. C.

GOLDEN, B. C., November 16th 1917



33880

T. J. Wadman, Esq

Agent Dominion Lands

Revelstoke, B.C.

Dear Sir,

I beg to make application for inspection of the N.E. $\frac{1}{4}$
of Section 22, Township 28, Range 22, West of the 5th Mer. prior to
making application for patent.

Yours truly

August Johnson

36,179.

436-877.

M.

Revelstoke, B. C., November 9th., 7.

Sir:-

I am in receipt of your favor of the 8th inst., re August Johnson's application to cut burnt timber on the N. W. of Section 14, Township 28, Range 22, West of the 5th Meridian. In reply I beg to say that, according to my records, this land stands in the name of George T. McIntosh who filed thereon on October 14, 1914 and subsequently enlisted for active service abroad on October 22, 1915. This man was stationed at the Sarssee Camp, Calgary and I have heard nothing from him since. Under the circumstances, I am afraid it would not be possible to issue a permit to Mr. Johnson.

Yours obediently,


A handwritten signature in dark ink, appearing to be 'W. Wenman', enclosed within a circular stamp or seal.

Agent, Dominion Lands.

W. Wenman, Esq.,

GOLDEN, B. C.

Please refer to _____

**Department of the Interior,****DOMINION LANDS AND CROWN TIMBER OFFICE,**Golden, B.C. November 8th 1917

T.J. Wadman, Esq

Agent Dominion Lands

Revelstoke, B.C.

Sir:-

August Johnson who has entry for the N.E. $\frac{1}{4}$ of Section 22, Township 28, Range 22, West of the 5th Mer. wants to know if he can cut down logs and burnt timber (cedar) for posts on the N.W. $\frac{1}{4}$ of Section 14, Township 28, Range 22, West of the 5th Mer. he states there has been nothing done on the quarter and that dry cedar would make an awfull fire if it was burded.

Yours respectfully

W. Wadman

Sub-Agent, Dominion Lands

7786.

436.

Revelstoke, B. C., May 10th.,

5.

Sir:-

I am in receipt of your application to cut certain timber from the N. E. of Section 26, Township 28, Range 22, West of the 5th M., for use on your homestead, N. E. of Section 22, and in reply I beg to say that, according to my records you have obtained your free allowance of timber and should you require any more it will be necessary for you to pay dues at the rate stated in the Regulations, which are as follows:-

Building Logs, 10¢ per lineal foot,
Roof Poles, 2¢ each,
Fence Rails, 2¢ each,
" Posts, 1¢ each.

I enclose herewith Cheque #129 for 25¢ as a refund of the monies remitted with your application for Permit, and would thank you to kindly cash same at as early a date as possible, so that same will not be outstanding in my accounts.

Yours obediently,

Agent, Dominion Lands.

August Johnson, Esq.,

Box #4, Golden, B. C.

P/M

Encl. 1.

7211.


436.

Revelstoke, B. C., April 23rd., 5.

Sir:-

I am in receipt of yours of the 15th inst., File #582940 T. & G., regarding Timber Permit #187814 and in reply I would say that the error occurred in reporting the Permit as having been issued to Mr. August Anderson. August Johnson is the correct name, as this gentleman holds entry for the land in close proximity and the timber applied for under the Permit was for the purpose of constructing a cabin on his homestead.

Yours obediently,

A handwritten signature in dark ink, appearing to be 'J. H. Brown', written over a horizontal line.

Crown Timber Agent.

B. L. York, Esq.,

Controller, Timber and Grazing Branch,

OTTAWA, ONTARIO.

P/M

ADDRESS YOUR REPLY TO
THE CONTROLLER, TIMBER AND
GRAZING LANDS BRANCH, CANADIAN
BUILDING, SLATER ST.




IN YOUR REPLY
PLEASE QUOTE
FILE NO. 582,940 T&G.

N. H.

ab
Timber and Grazing Lands Branch.

22
Ottawa, April 15th, 1915. *7489*

Sir,



Referring to your letter of the 23rd of January last, File No. 436, reporting the issue of Timber Permit No. 187814, to Mr. August Anderson, I beg to point out that, in your weekly return of the 23rd idem, the permit in question is reported as having been issued to Mr. August Johnson. This is probably a clerical error.

Your obedient servant,

The Crown Timber Agent,
Revelstoke,
British Columbia.

B. L. York
Controller, *7*

PERMIT NO. 187814

REQUISITION FOR A PERMIT.

I, August Johnsrn of the N.E. Section 22
Township 28 Range 22 W. 5th. Meridian, desire to obtain a Permit
to cut the following timber, viz.:—

QUANTITY.	KIND.	DUES AND FEES.
do <u>2200</u>	lineal ft. building logs, no green log to exceed 12 in. in diameter at the butt end which timber I will use on my homestead in the erection of a.....	
do	feet board measure sawn lumber which lumber I will use on my homestead in the erection of a.....	
do <u>30</u>	roof poles not exceeding 6 in. in diameter.....	
do <u>200</u>	poplar fence rails not exceeding 5 in. at butt end.....	
do <u>200</u>	fence posts not exceeding 7 feet long and 5 in. at the top.....	
do	cords dry wood.....	
<u>8 Cords of cedar bolts 24" long.</u>		
Permit fee to be forwarded with each requisition.....		25

on N.E. Section 26 Township 28 Range 22 W. 5th. M.

Remarks :

Dated 19

Signature August Johnsrn

P. O. Address Golden, Box. 4.

NOTICE TO PERSON ADMINISTERING AFFIDAVIT.

Affidavit No. 1.—On the back hereof to be carefully filled in and sworn to by a homestead settler when he is entitled to a free allowance of timber. Only such quantity of timber should be applied for as is required for immediate use by the applicant.

Affidavit No. 2.—To be taken when the applicant is not entitled to the timber applied for free of dues.

Commissioners and others administering the affidavit should be careful to see that all the particulars called for therein are given in full. Permits cannot be issued on applications that are not received in proper form.

The application and money remittance should be sent by registered letter to the Crown Timber Agent for the district in which the land is situated.

AFFIDAVIT No. 1.

(To be made when a Permit for timber free of dues is applied for.)

I, August Johnsrson the person named in the within requisition for a Permit, do solemnly swear that the respective answers given by me to the following questions are true and correct in every particular to the best of my knowledge and belief. So help me God.

1. Describe your homestead land and give date of entry?

Answer. N. 42 Section 22 Township 28 Range 22 West 5 Meridian.
which land I entered for on or about the 1st. April 1913.

2. Are there any trees upon your homestead or other land owned by you of spruce, tamarack, poplar, or other timber fit for building logs, fence posts, roof poles or fence rails, and if so, to what extent?

Answer. Number trees suitable for building logs 10 Number trees suitable for roof poles --
Number trees suitable for fence posts --- Number trees suitable for fence rails 100

3. Are there any improvements on your homestead in buildings or fencing, if so, state number of running feet of logs in buildings, number of feet board measure of lumber, number of fence posts, roof poles and fence rails?

Answer. Number running feet of logs in house, stables and other buildings 2296
Number feet board measure of lumber in house, stables and other buildings 3376
Number of fence posts 30 Number of roof poles 63 Number of fence rails 50

4. How much of this material was secured from off your homestead or vacant lands with or without permit?

Answer. Feet building logs 2296 Feet lumber --- Fence posts 30
Roof poles 63 Fence rails 50

5. Should you obtain a Permit on this application will you use all the timber cut thereunder on your homestead described, as you are not authorized to barter away or sell any of the same?

Answer. All will be used on my homestead.

6. Have you had a Permit before, if so, how many, and from what office were they obtained?

Answer. I have not.

7. In what class of building (house, stable, granary, etc.) do you propose using the building material applied for?

Answer. House and fence.

SWORN before me at Golder, B.C.
this 22 day of January 1915. } August Johnsrson.
James G. Gody.
A Commissioner in B. R.
SUB LAND AGENT.

AFFIDAVIT No. 2.

(To be made when dues are to be paid on the timber applied for.)

I, _____ the person named in the within requisition for a Permit, make cath and say :—

1st. That all the building and fencing timber herein applied for is required for use on my farm land namely _____ Section _____ Township _____ Range _____ West _____ Meridian ; and so much of it as is cut and taken will be used thereon and nowhere else, and no portion thereof will be given over in exchange for sawing or otherwise bartered away or disposed of.

SWORN before me at _____
this _____ day of _____ 19____ }

A Commissioner in B. R.

NOTICE.

All Timber Permits expire on 1st day of May of each year. Permittees are requested to return same on or before that date to the office from where issued, first making affidavit as to the quantity of timber cut thereunder in form on back. Timber cut on expired Permits will be treated as timber cut in trespass. **Renewal Permits will not be granted to applicants holding expired Permits.**

8064

Form No. 22.

50,000-11-12-12

PERMIT NO.

REQUISITION FOR A PERMIT



I, August Johnson of the NE Section 22
Township 48 Range 22 W. 5 Meridian, desire to obtain a Permit
to cut the following timber, viz.:-

QUANTITY.

KIND.

DUES AND FEES

do 800 lineal ft. building logs, no green log to exceed 12 in. in diameter at
the butt end, which timber I will use on my homestead in the
erection of a
do feet board measure sawn lumber, which lumber I will use on my
homestead in the erection of a
do 30 roof poles not exceeding 6 in. in diameter
do 1800 poplar fence rails not exceeding 5 in. at butt end
do 700 fence posts not exceeding 7 feet long and 5 in. at the top
do cords dry wood

Permit fee to be forwarded with each requisition..... 25

on NE Section 26 Township 28 Range 22 W. 5 M.

Remarks:

Dated 191

Signature August Johnson

P.O. Address Golden Base 4

NOTICE TO PERSON ADMINISTERING AFFIDAVIT.

Affidavit No. 1.—On the back hereof to be carefully filled in and sworn to by a homestead settler when he is entitled to a free allowance of timber. Only such quantity of timber should be applied for as is required for immediate use by the applicant.

Affidavit No. 2.—To be taken when the applicant is not entitled to the timber applied for free of dues.

Commissioners and others administering the affidavit should be careful to see that all the particulars called for therein are given in full. Permits cannot be issued on applications that are not received in proper form.

The application and money remittance should be sent by registered letter to the Crown Timber Agent for the district in which the land is situated.

AFFIDAVIT No. 1.

(To be made when a Permit for timber free of dues is applied for.)

I, August Johnson the person named in the within requisition for a Permit, do solemnly swear that the respective answers given by me to the following questions are true and correct in every particular to the best of my knowledge and belief. So help me God.

1. Describe your homestead land and give date of entry?

Answer. NE Section 22 Township 28 Range 22 West 5 Meridian,
which land I entered for on or about the 1st day of April 1913.

2. Are there any trees upon your homestead or other land owned by you of spruce, tamarack, poplar, or other timber fit for building logs, fence posts, roof poles or fence rails, and if so, to what extent?

Answer. Number trees suitable for building logs 12 Number trees suitable for roof poles no
Number trees suitable for fence posts no Number trees suitable for fence rails no

3. Are there any improvements on your homestead in buildings or fencing, if so, state number of running feet of logs in buildings, number of feet board measure of lumber, number of fence posts, roof poles and fence rails?

Answer. Number running feet of logs in house, stables and other buildings 2508
Number feet board measure of lumber in house, stables and other buildings 2692
Number of fence posts no Number of roof poles no Number of fence rails no

4. How much of this material was secured from off your homestead or vacant lands with or without permit?

Answer. Feet building logs 2508 Feet lumber none Fence posts no
Roof poles no Fence rails no

5. Should you obtain a Permit on this application will you use all the timber cut thereunder on your homestead described, as you are not authorized to barter away or sell any of the same?

Answer. All to be used on my homestead

6. Have you had a Permit before, if so, how many, and from what office were they obtained?

Answer. Have had one from Bend State

7. In what class of building (house, stable, granary, etc.) do you propose using the building material applied for?

Answer. House

SWORN before me at

this _____ day of _____ 19____

A Commissioner in B. R.

August Johnson

AFFIDAVIT No. 2.

(To be made when dues are to be paid on the timber applied for.)

I, _____ the person named in the within requisition for a Permit, make oath and say:—

1st. That all the building and fencing timber herein applied for is required for use on my farm land, namely _____ Section _____ Township _____ Range _____ West _____ Meridian ; and so much of it as is cut and taken will be used thereon and nowhere else, and no portion thereof will be given over in exchange for sawing or otherwise bartered away or disposed of.

SWORN before me at

this _____ day of _____ 19____

A Commissioner in B. R.

NOTICE.

All Timber Permits expire on 1st day of May of each year. Permittees are requested to return same on or before that date to the office from where issued, first making affidavit as to the quantity of timber cut thereunder in form on back. Timber cut on expired Permits will be treated as timber cut in trespass. Renewal Permits will not be granted to applicants holding expired Permits.