

32380

No. 27489

Action.

Patent Approved 28.6.17.
Patent Approved July 9/17.

Agency.

DEPARTMENT OF THE INTERIOR.

1913.

From

John A. Arnold
Kendallville, O.

Date

" (when rec'd)
4505 24 / 4 / 13.

Subject:

S W 7-24-18 W 5 M.

TJW/C

1111

Revelstoke, B. C.,

July 3rd., 1930.

Sir:

I am advised by the Department that Conditional Water Licence No. 10313 has been granted to you and is appurtenant to the S.W. $\frac{1}{4}$ of Section 7, Twp. 24, Rge. 18, West of the 5th Meridian. According to the blue print the licence involves a right-of-way of 2650 feet, across the N.W. $\frac{1}{4}$ of Section 7, Twp. 24, Rge. 18, West of the 5th Meridian which is Dominion Land. You might therefore kindly complete both copies of the enclosed form No. R-116 stating thereon the length and width of the right-of-way you require and forward the same to this office for re-dispatch to the Department.

Your obedient servant,

T. J. Wadman

T. J. Wadman.
Agent, Dominion Lands.

J. A. Arnold, Esq.,

Castledale, B. C.

Enc. (2).



Department of the Interior

DOMINION LANDS ADMINISTRATION

OTTAWA,

June 26th, 1930.



Sir,-

Conditional Water License No. 10313 has been granted to John A. Arnold, Castledale, B. C., and is appurtenant to S.W. 7-24-18-W 5th M. Pat'D.

A photostat copy of the blue print supplied with the license is enclosed.

The standings of the lands affected by the proposed works, as supplied by the various land branches of the Department are as follows:-

N.W. 7-24-18-W 5th M. - In Timber Berth 421

This License takes precedence from the 31st of July 1929, and permits the diversion from McKeeman Creek of a maximum of 80 acre-feet of water per annum for irrigation purposes only.

According to the blue print, the license involves a right-of-way 2650 feet, across the N.W. 7-24-18-W 5th M. which is Dominion land.

Kindly therefore, have Mr. Arnold complete Form R-116 stating thereon the length, and width of the right-of-way he requires.

Encl 1.

A reservation should be placed against all lands that are, or that may at any time become, available.

If your records do not agree with the above kindly notify this office wherein they differ.

Your obedient servant,

J. M. Martin
Acting Commissioner
of Dominion Lands.

The Agent of Dominion Lands,
Revelstoke,
British Columbia.

British Columbia.

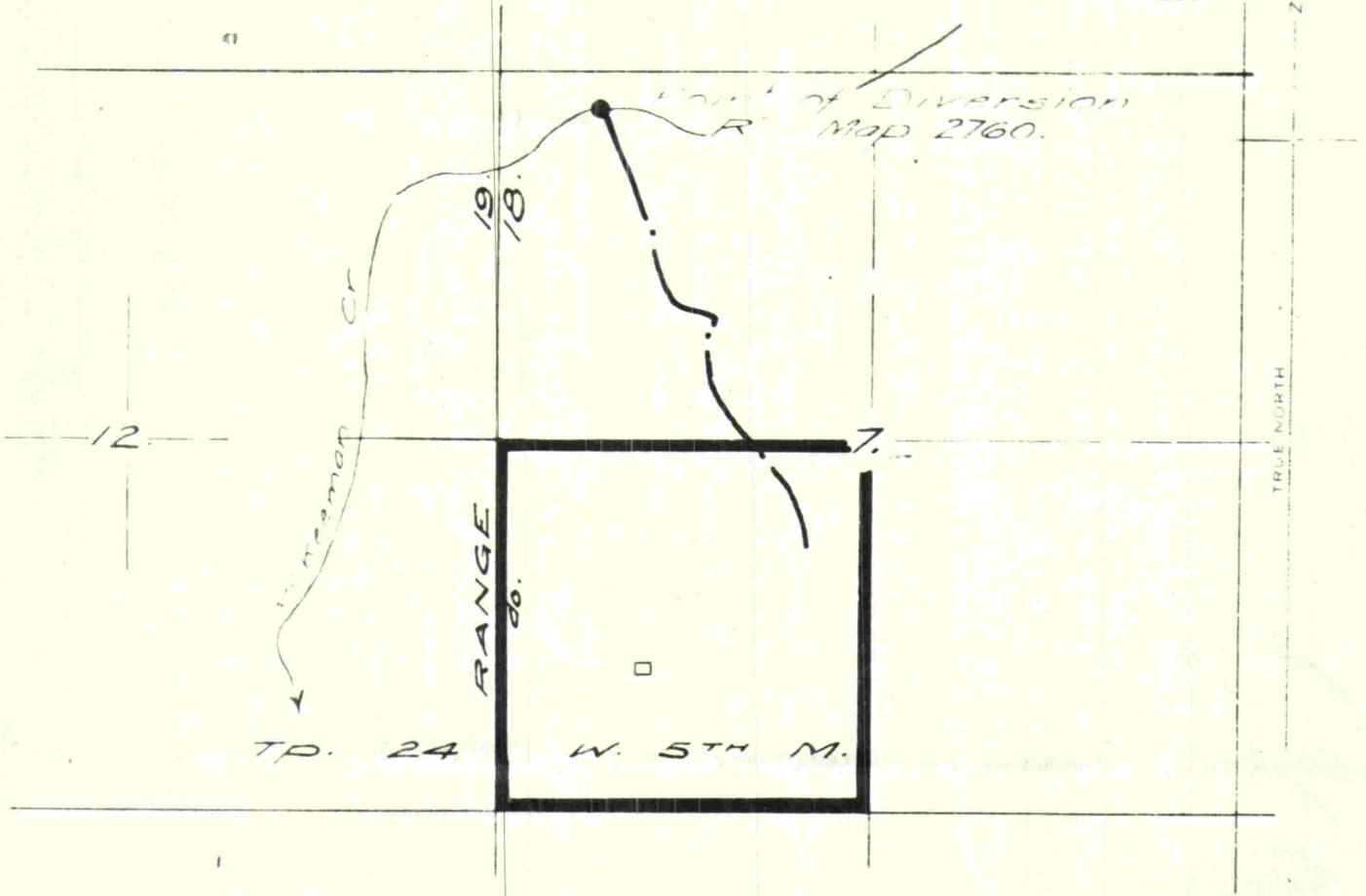


10714

To accompany Conditional Licence No. 10313

GOLDEN WATER DISTRICT

Scale 20 Chains to 1 Inch



File 091460

The boundaries of the land to which this licence is appurtenant are shown shaded and 35 acres within the said boundaries are claimed to be irrigable

Signature

W.G.F.
C.H.

James Donald
Date 22nd Jan. 1930

R B

C.L. 10313.
File C87441.

Revelstoke, B. C.,


April 11, 1930.

Sir:

In reply to your letter undated I beg to advise you that up to the present time I have not as yet been advised by my Department regarding the issuance of Conditional Water Licence No. 10313 in your favour and appurtenant to the S.W. $\frac{1}{4}$ of Section 7, Township 24, Range 18, West of the 5th Meridian. As you made application for this licence to the Provincial authorities in connection with the issuance thereof will no doubt be sent from my Department within a very short time, upon receipt of which, I will forward you the necessary forms to enable you to make application for the right-of-way required across the N.W. $\frac{1}{4}$ of Section 7 in the same township.

The enclosures sent with your letter are being returned to you herewith.

Your obedient servant,


T. J. Wadman.
Agent, Dominion Lands.

J. A. Arnold, Esq.,
Castledale, B. C.

Enc. (2).

Cartledale P C
B C C

Dear Sir

75581

I am sending you a map of a
Iregatari Ditch should like you
to grant me a permit to go over
the government land with the
Ditch its in the north west quarter
of West 5 Township 24 Range 18

I remain your Truly Truly

J. C. Arnold
Cartledale Logh Office
B. C. C.



TJW/D.

Revelstoke, B.C. June 30th, 1927.

Sir:-

I am pleased to inform you that your application for patent for your homestead the S. W. $\frac{1}{4}$ of Section 7, Twp. 24, Range 18, West of the 5th Meridian, has received the approval of the Department and patent will issue in due course.

The cancellation proceedings instituted against your entry on the 1st. of March last, have therefore been abandoned.

Your obedient servant,

T. J. WADMAN

T. J. Wadman.
Agent.

John Alfred Arnold, Esq.,
Castledale,
B. C.



32191

FORM No. 9 A.
5,000-11-26

File No. 5693 B.C.L.

Department of the Interior,

Copy to A.D.L. Revelstoke, B.C.
Ref. #1111.

Ottawa, 23rd June, 19 27.

Sir,

I beg to inform you that your application for patent for
the S.W. quarter of Section 7 Township 24 Range 18
W. 5th M., has received approval.

The patent will be issued in due course.

Your obedient servant,

J. M. ROBERTS,
Secretary.

John Alfred Arnold, Esq.,

Castledale,

British Columbia.

It is contrary to law to mortgage, assign or transfer this
land, or to agree to do so, before the date when the patent is
issued, except in cases specially provided for by the regulations.

32130



WHEN REPLYING ADDRESS
"DEPARTMENT OF THE INTERIOR
OTTAWA"

ERE/AM



PLEASE QUOTE
FILE

5693 BCL

B.C. Lands Division
Dominion Lands Branch.

DEPARTMENT OF THE INTERIOR
CANADA

OTTAWA, 21st June, 1927.

Sir:

S.W. of Sec. 7-24-18-W. 5th M.
Homestead - John Alfred Arnold.
Entry granted 24th April, 1913.
Your file No. 1111.

I beg to acknowledge the receipt of your letter of the 8th instant, enclosing the application for patent of Mr. Arnold for his homestead above described, together with Homestead Inspector's report. In view of the information furnished you might abandon the cancellation proceedings instituted on the 1st March last, under instructions from this office. Mr. Arnold's application for patent is being submitted for consideration.

*Proceedings
abandoned
7/6/27*

Your obedient servant,

H.B. Perrin,
Acting Deputy Commissioner of
Dominion Lands.

The Agent of Dominion Lands,
Revelstoke,
BRITISH COLUMBIA.

TJW/F

Revelstoke, B. C., June 8th., 1927.

Sir:

I beg to acknowledge receipt of your application for patent to your homestead, the South West quarter of Section 7, Township 24, Range 18, West of the 5th Meridian, and in reply to say the same has been submitted for the consideration of the Department with a recommendation that patent issue. You will be further advised in this connection in due course.

T. J. WADMAN
Your obedient servant,

T. J. WADMAN

T. J. Wadman.
Agent.

John Alfred Arnold, Esq.,
Castledale, B. C.

TJW/F

Revelstoke, B. C., June 8th., 1927.

Sir:

Re: S.W. of Sec. 7-24-18-W. 5th M.
Homestead - John Alfred Arnold.
Entry granted 24th April 1913.
Your file No. 5693 BCL.

- - - - -

With reference to your letter of the 21st April last, I beg to enclose herewith for your consideration and approval the recommended application of Mr. Arnold for patent to his homestead, the above described land, the entry for which is liable to cancellation for failure to apply for patent. The Homestead Inspector's report in respect to the settlement duties performed is also enclosed.

Your obedient servant,

Encl.(2)

T. J. WADMAN

T. J. Wadman.
Agent.

B. C. Lands Division,
Dominion Lands Branch,
Ottawa, Ontario.



HOMESTEAD INSPECTOR'S REPORT

31359

No. of Report 1048

Land:— S.W. 1/4 of Sec. 1 Tp. 24 Rg. 18 M. 5

Post Office nearest to land Castledale

Nature of Soil granitic loam Subsoil granitic

Area fit for cultivation 12 acres. Marsh or lake 1/2 acres.

Timber 10 acres. Hay land 10 acres

Name of entrant John Alfred Arnold

Present Post Office address Castledale

In residence or not In residence

What residence has been performed He has resided on the

Year 19 1913 From Homestead to present

19 1913 From 1913 to present

19 1913 From 1913 to present

19 1913 From 1913 to present

19 1913 From 1913 to present

House 11 x 24 Size 11 x 24 Value 177.00

(particulars) 11 x 24 Size 11 x 24 Value 177.00

Stable 24 x 28 Size 24 x 28 Value 110.00

Granary 11 x 24 Size 11 x 24 Value 177.00

Fencing.—Nature 11 x 24 Value 177.00

Well 11 x 24 Value 177.00

Other buildings 11 x 24 Value 177.00

Cultivation —19 1913 Broke 1 acres. Cropped 1 acres

(yearly) " 19 1913 " 1 " " 1 " Present

" 19 1913 " 1 " " 1 " Value, } \$1200.00

" 19 1913 " 1 " " 1 "

" 19 1913 " 1 " " 1 "

Total value of improvements: \$ 6650.00

If the entrant's residence has been performed in the vicinity, state on what land.

..... 1/4 Sec. Tp.

..... Rge. W.

..... M., owned by

On this land there is a house, size.....

value, \$.....

Improvements on land held under entry.

The above-mentioned entrant has been the sole owner of the following live stock, and has kept them on the land held under entry as follows (state whether kept on land during winter or summer):—

Year 19 24, Cattle — Horses 2 Sheep 1/2 during 1913

Year 19 25, Cattle 1 Horses 2 Sheep 1/2 during 1913

Year 19 26, Cattle 1 Horses 4 Sheep 1/2 during 1913

Year 19 27, Cattle 1 Horses 4 Sheep 1/2 during 1913

The stabling for stock is on the 1/4 Sec. Tp. Rge.

W. M., and consists of.....

value, \$.....

GENERAL REMARKS: He is also a farmer and has a good crop of wheat

and a good crop of barley

and a good crop of oats

and a good crop of clover

and a good crop of alfalfa

and a good crop of timothy

and a good crop of ryegrass

and a good crop of lucerne

and a good crop of sainfoin

and a good crop of vetch

Homestead Inspector.

Inspected.....

TJW/D.

Revelstoke, B.C. May 5th, 1927.

Sir:-

Re: S. W. $\frac{1}{4}$ of Section 7--24--18--
 West of the 5th Meridian.

- - - - -

I beg to enclose herewith Permit No. 254215
 allowing you to cut 14,675 ft. B.M. Sawlogs
 from L. S. 6 of your homestead above described.

As this cutting is to take place in the actual
 clearing of the land to be cultivated in the
 near future, no dues beyond the usual office
 fee of \$ 1.00 were charged and collected in
 this instance.

Kindly note the conditions under which this
 Permit is issued on Form 22.E. attached and
 that same is returnable to this office on or
 before the 30th of April next.

Your obedient servant,

T. J. WADMAN
 T. J. WADMAN

T. J. Wadman.
 Agent.

John A. Arnold, Esq.,
 Castledale, B. C.

Enc.

*Permit
 Returned
 7/6/27.*

TJW/D.

Copy for the information of Mr.H.Cook.

Revelstoke, B.C. May 5th, 1927.

Sir:-

I beg to advise you that on the 4th instant I issued Permit No. 254215 to John A. Arnold, allowing him to cut 14,675 ft. B. M. Sawlogs from L. S. 6 of his homestead the S. W. $\frac{1}{4}$ of Section 7--24--18--West of the 5th Meridian.

As this cutting is to take place in the actual clearing of the land to be cultivated in the near future, no dues beyond the usual office fee of \$ 1.00 were charged and collected in this instance, which amount will appear in my returns for the period ending the 8th instant.

Your obedient servant,

T. J. WADMAN

T. J. Wadman.
Agent.

Controller, T. & C. Lands Branch,
Department of the Interior,
Ottawa. Ontario.



Form No. 22c
5000

PERMIT No. 254215

DOMINION LANDS

BRITISH COLUMBIA

AFFIDAVIT

REQUISITION FOR A PERMIT

to cut timber for sale from off land held under homestead entry.

1. I John Arnold of Castledale B.C.
do solemnly swear that I am the holder of the following described land, namely, S.W.
Section 7 Township 24 Range 18 W 5th having entered
for same as a homestead on or about the 1st day of Apr 1913.

2. I have made a careful estimate of the timber upon said homestead and to the best of my judgment and belief there could be taken therefrom the following quantity of merchantable timber and no more:—

25 ft. board measure saw logs.

62 lineal feet piling.

5 cords shingle bolts.

200 cords of wood.

2. I am desirous of securing a permit thereon to cut the following timber;—

14,675 ft. board measure saw logs B.C. scale.

4. That all my cutting will be done in the actual clearing of said land for agricultural purposes or for pasturage.

5. The position of my house and clearing, and place where present cutting is to be done, is shown on diagram of a quarter-section on opposite side of this form.

6. That I have built a house on my homestead and lived therein for 90 months.

7. That the area from which the above-mentioned timber is to be cut consists of 4 acres and no more.

SWORN before me at Castledale B.C.

this 27 day of Apr

1917.

J. A. Arnold

Hy Cook

A-Commissioner


Timber Insp



No. 118665

DEPARTMENT OF THE INTERIOR

TRUST ACCOUNT INTERIM RECEIPT

\$ 1.00Received from J. A. Arnold
Castledale B.C.the sum of One ^{xx} DOLLARS,
100Tendered in payment for Permit fee
awaiting return of
Permit No. 854186on SW of Section 7 in Township 24 Range 18 Meridian W 5th

This Receipt is simply an acknowledgment, and will be followed by a regular receipt if the remittance is accepted.

J. A. Arnold
Agent.

TJW/D.

Revelstoke, B.C. April 27th, 1927.

Sir:-

Re: S.W.¼ of Sec.7--24--18--
West of the 5th Meridian.

- - - - -

I beg to refer to the Departmental letter of the 21st. instant, in connection with the cancellation proceedings pending against your homestead entry for the above described land. The Homestead Inspector has to-day been instructed to make an examination of your improvements the first time he is in the vicinity, and if he finds sufficient done he has also been instructed to take your application for patent, together with the corroborative evidence of two disinterested witnesses resident in the vicinity who can give evidence in support of your application.

Your obedient servant,

T. J. WADMAN

T. J. Wadman.
Agent.

John Alfred Arnold, Esq.,
Castledale, B. C.

TJW/D

Revelstoke, B. C. April 27th, 1927.

Sir:-

Re: S.W.¼ of Sec.7--24--18--W.5th.M.
Homestead entry of J. A. Arnold.

The first time you are in the vicinity will you kindly make an inspection of the above described land, and ascertain if sufficient settlement duties have been performed to earn patent. If upon inspection you find enough done you may take the application for patent of Mr. Arnold, together with the corroborative evidence of two disinterested witnesses in the usual way.

Your obedient servant,

T. J. WADMAN

T. J. Wadman.
Agent.

H. Cook, Esq.,
Golden,
B. C.

WHEN REPLYING ADDRESS
"DEPARTMENT OF THE INTERIOR
OTTAWA"

WHG/CR.



PLEASE QUOTE
FILE

B.C. Lands Division,
Dominion Lands Branch,
DEPARTMENT OF THE INTERIOR
CANADA

5693 BCL.

Copy to A.D.L., Revelstoke,
Your File - 1111.

OTTAWA, 21st April, 1927.

Sir:

SW $\frac{1}{4}$ 7-24-18-W.5th Meridian,
Homestead. Entry granted
23rd April, 1913.

I beg to acknowledge the receipt of the statement dated the 5th instant and filed in defence of the cancellation proceedings instituted against your entry for the above described land. It would appear from the statement that you may have completed sufficient duties to make an acceptable application for patent. You will, therefore, be expected to appear, within sixty days from the date of this letter, with two disinterested witnesses before the Agent of Dominion Lands, Revelstoke, before the Sub-agent for your district, or before a Homestead Inspector if one is in the vicinity, for the purpose of making application for patent.

Your obedient servant,

H. E. Hume,
Deputy Commissioner of Dominion Lands.

John Alfred Arnold, Esq.,
Castledale,
British Columbia.

TJW/D.

Revelstoke, B.C. April 19th, 1927.

Sir:-

I beg to enclose herewith Permit No. 254186, which issued to John Arnold at Castledale, B. C. on the 22nd. of January last, authorizing the cutting of \$ 60,000 ft. B. M. Sawlogs from a part of his homestead for the S. W. $\frac{1}{4}$ of Section 7--24--18--West of the 5th, Meridian.

You will note from the affidavit that the cutting under this permit consisted of 74,675 ft. B. M. Would you be good enough, the first time you are in the vicinity, to call on Mr. Arnold, and change the cutting on the affidavit to read 60,000 ft. and secure an application for a new permit to cover the overcut of 14,675 feet, B. M., together with a permit fee of \$ 1.00 in order that the necessary permit may be issued?

Your obedient servant,

T. J. WADMAN

T. J. Wadman.
Agent.H. Cook, Esq.,
Golden, B. C.

Enc.

TJW/D.

Revelstoke, B. C. April 8th, 1927.

Sir:-

Re: S. W. $\frac{1}{4}$ of Sec. 7--24--18--
West of the 5th Meridian.
- - - - -

I beg to acknowledge receipt of your statement submitted in defence of the cancellation proceedings pending against your homestead entry for the above described land, and in reply to advise you that same has been submitted for the consideration of the Department. You will be further advised in the matter in due course.

Your obedient servant,

T. J. WADMAN

T. J. Wadman.
Agent.

J. A. Arnold, Esq.,
Castledale, B. C.

TJW/D.

Revelstoke, B. C. April 8th, 1927.

Sir:-

Re: S.W. 1/4 of Sec. 7--24--18--W.5th.M.
the homestead of John Alfred Arnold,
Entry granted April 24th, 1913. Your
File No. 5693.BCL.

- - - - -

I beg to enclose herewith for your consideration
a statement submitted by Mr. Arnold, in defence
of the cancellation proceedings pending against
his homestead entry for the above described
land.

Your obedient servant,

T. J. WADMAN

T. J. Wadman.
Agent.

B. C. Lands Division,
Department of the Interior,
Ottawa. Ontario.

Enc.

The holder of a soldier grant entry may use this form with the necessary changes for the purpose of showing the duties performed by him.

STATEMENT OF.....J. Alfred Arnold.....

In the matter of the.....S. W. $\frac{1}{4}$quarter of Section.....7.....Township.....24.....
.....~~18~~.....Range.....18.....West of the.....5th.....Meridian.

1. What is your name, age and Post Office address?

Answer:.....John Alfred Arnold.....

2. Are you married or single? If married, of whom does your family consist?

Answer:.....Single.....

3. (a) When did you obtain entry for { homestead? } Answer:.....1913.....
{ soldier grant? }

(b) At what Agency? Answer:.....Golden.....

4. When did you begin actual personal residence? Answer.....1914.....

5. What actual residence have you since performed—giving, if the period of residence is not continuous, the months or portions of months in each year?

Answer:.....continuously from Nov. 1914 up to date, April 5th, 1927.....

19..... From.....to.....on.....

19..... From.....to.....on.....

19..... From.....to.....on.....

19..... From.....to.....on.....

19..... From.....to.....on.....

19..... From.....to.....on.....

19..... From.....to.....on.....

6. Has your residence been performed on the { homestead } or in the vicinity?
{ soldier grant }

Answer:.....on the homestead.....

If performed in the vicinity, on what land?

Answer:.....

Do you own the land where your residence has been performed, or is it owned and occupied by your father, mother, brother, sister, son or daughter?

Answer:.....own.....

(If part residence has been performed on { homestead } and part in the vicinity, show clearly where each period of residence was performed.)
{ soldier grant }

7. When absent from { said homestead } where were you and what were you doing?
{ soldier grant }

Answer:.....

8. For what period have your wife and family resided with you during such residence? If not with you, where have they resided?

Answer:.....

9. Have you any profession or occupation other than farming; if so, what is it?

Answer:.....No.....

10. What buildings and fencing have been erected on the { said homestead } and what is the present value of each? 30 acres fenced
{ soldier grant }

Answer:.....Shack and Barn shed \$ 1000.00.....


11. In what month and year was your house erected? Answer:.....Nov. 1914.....

(FOR FILE ONLY.)

APPLICATION FOR INSPECTION.

S.W. $\frac{1}{4}$ Sec. 7 Tp. 24 Rg. 18 W. 5th Mer.

Notices sent to John Alfred Arnold, Esq.



P.O. Castledale, B. C.

P.O.

P.O.

Notices sent to Postmaster at Castledale, B. C. P.O.

P.O.

P.O.

Date instituted March 1st. 1927.

60 days period expires April 30th. 1927.

ERE/JL



25345

WHEN REPLYING ADDRESS
"DEPARTMENT OF THE INTERIOR
OTTAWA"



PLEASE QUOTE
FILE

B.C. Lands Division, DEPARTMENT OF THE INTERIOR
Dominion Lands Branch. CANADA

5693 BCL.

274 BCL

OTTAWA, February 2, 1927

Sir, *mail*

Land SW. $\frac{1}{4}$ 7-24-18-W.5th M.

Agency file number -

Homestead entry of John Alfred Arnold.

Date of entry April 23, 1913.

I beg to call your attention to the fact that this entry is now subject to cancellation proceedings for failure to make application for patent. In view of the general winter protection please note this case for the 1st March next and then take ordinary cancellation proceedings on Form 334 on the ground of failure to apply for patent. On the expiry of 60 days from the date of your notice, if the entrant has not been heard from, an Inspector's report should be ordered.

The Inspector should give full information as to the nature of the land, using the blanks provided in the form of report for that purpose. The fullest possible information should be given in regard to duties and improvements. In case of a soldier grant it will be necessary to report on the homestead as well.

If there is some special condition existing which would render it advisable not to dispose of the land in the ordinary way, the report should contain full particulars.

When you receive the Inspector's report you should forward it at once to Head Office for consideration.

A copy of any letter or form issued by you in this case should be forwarded to Head Office in the usual way.

Your obedient servant,

[Signature]
Deputy Commissioner of
Dominion Lands.

The Agent of Dominion Lands,

Revelstoke,

B.C.

TJW/F

Revelstoke, B. C., January 22nd., 1927.

Sir:

I beg to enclose herewith Timber Permit No. 254186 allowing you to cut 60,000 ft. B. M. Sawlogs from 10 acres in L. S. 6 of your homestead, the SW $\frac{1}{4}$ of Section 72-24--18, West of the 5th. Meridian.

As this cutting is to take place in the actual clearing of the land to be cultivated in the near future no dues beyond the usual office fee of \$1.00 were charged and collected.

Kindly note the conditions under which this Permit is issued on Form 22E attached and that it is returnable to this office on or before the 30th. of April next.

Your obedient servant,

T. J. WADMAN

T. J. Wadman.
Agent.

John Arnold, Esq.,
Castledale, B. C.

TJW/F

Revelstoke, B. C., January 22nd., 1927.

Copy for Inspector Cook.

Sir:


I beg to advise you that I have to-day issued Permit No. 254186 to John Arnold, allowing him to cut 60,000 ft. B. M. Sawlogs from 10 acres in L. S. 6 of his homestead, the SW $\frac{1}{4}$ of Section 7, Township 24, Range 18, West of the 5th. M.

As this cutting is to take place in the actual clearing of the land to be cultivated in the near future, no dues beyond the usual office fee of \$1.00 were charged and collected. This payment will appear in my returns for the period ending the 23rd. instant.

Your obedient servant,
T. J. WADMAN

T. J. Wadman.
Agent.

Controller T&G Lands Branch,
Department of the Interior,
Ottawa, Ontario.



24840
Form No. 22c
5000

PERMIT No.

254186

DOMINION LANDS

BRITISH COLUMBIA

AFFIDAVIT

REQUISITION FOR A PERMIT

to cut timber for sale from off land held under homestead entry.

1. I John Arnold of Castledale B.C.
do solemnly swear that I am the holder of the following described land, namely, S. 4.
Section 7 Township 24 Range 18 W. 5th having entered
for same as a homestead on or about the 13 day of Apr 1913.

2. I have made a careful estimate of the timber upon said homestead and to the best of my judgment and belief there could be taken therefrom the following quantity of merchantable timber and no more:—

100 bu ft. board measure saw logs.

nil lineal feet piling.

9 cords shingle bolts.

1000 cords of wood.

2. I am desirous of securing a permit thereon to cut the following timber;—

60 bu ft. board measure saw logs B.C. scale.

4. That all my cutting will be done in the actual clearing of said land for agricultural purposes or for pasturage.

5. The position of my house and clearing, and place where present cutting is to be done, is shown on diagram of a quarter-section on opposite side of this form.

6. That I have built a house on my homestead and lived therein for 96 months.

7. That the area from which the above-mentioned timber is to be cut consists of 10 acres and no more.

SWORN before me at Castledale B.C.

this 30 day of Jan

1927

J. A. Arnold

H. G. Cook

A Commissioner.
Timber Dept.

TJW/D.

Revelstoke, B.C. December 8th, 1926.

Sir:-

I beg to enclose herewith Permit No. 257172 allowing you to cut 60,000 ft. B. M. Sawlogs from 10 acres in L. S. 6 of your homestead the S. W. $\frac{1}{4}$ of Section 7--24--18--West of the 5th Meridian.

As this cutting is to take place in the actual clearing of the land to be cultivated in the near future no dues, beyond the usual office fee of \$ 1.00 were charged and collected in this instance.

Kindly note the conditions under which this permit is issued on Form 22E attached and that same is returnable to this office on or before the 30th of April next.

Yours obedient servant,

T. J. WADMAN

T. J. Wadman,
Agent.

John Arnold, Esq.,
Castledale,
B. C.

Enc.

Permit Return

TJW/D.

Copy for the information of Inspector W.E.Smith.

Revelstoke, B. C. December 8th, 1926.

Sir:-

I beg to advise you that I have to-day issued permit No. 254172 to John Arnold, allowing him to cut 60,000 ft. B. M. Sawlogs from 10 acres in L. S. 6 of his homestead the S. W. $\frac{1}{4}$ of Section 7--24--18--West of the 5th Meridian.

As this cutting is to take place in the actual clearing of the land to be cultivated in the near future no dues beyond the usual office fee of \$ 1.00 were charged and collected in this instance. This amount will appear in my returns for the period ending the 8th instant.

.Your obedient servant,

T. J. WADMAN

T. J. Wadman.
Agent.

Controller T. & G. Lands Branch,
Department of the Interior,
Ottawa. Ont.



2325

Form No. 22c
5000

PERMIT NO. 254172

DOMINION LANDS

BRITISH COLUMBIA

AFFIDAVIT

REQUISITION FOR A PERMIT

to cut timber for sale from off land held under homestead entry.

1. I J. Arnold of Castledale B.C.
do solemnly swear that I am the holder of the following described land, namely S. W. 1/4
Section 7 Township 24 Range 18 W 5-10 having entered
for same as a homestead on or about the 13 day of Apr 1913.

2. I have made a careful estimate of the timber upon said homestead and to the best of my judgment and belief there could be taken therefrom the following quantity of merchantable timber and no more:—

100 ft. board measure saw logs.
100 lineal feet piling.
6 cords shingle bolts.
1 cords of wood.

2. I am desirous of securing a permit thereon to cut the following timber;—

60 ft B.C. ft. board measure saw logs B.C. scale.

4. That all my cutting will be done in the actual clearing of said land for agricultural purposes or for pasturage.

5. The position of my house and clearing, and place where present cutting is to be done, is shown on diagram of a quarter-section on opposite side of this form.

6. That I have built a house on the above-mentioned land and lived therein for a period of 100 months.

7. That the area from which the above mentioned timber is to be cut consists of 100 acres and no more.

SWORN before me at Golden B.C.
this 7 day of Dec
1926

J. Arnold


Hy. Cook
A Commissioner.
Timber Survey

11142

Form No. 34 A.
15,000-6-22

HOMESTEAD INSPECTOR'S REPORT

SUPPLEMENTARY FORM



No. of Report 2650.

Name of Homesteader John Arnold.

Land :— S.W. $\frac{1}{4}$ of Sec. 7 Tp. 24 Rg. 18, W5th M.

General Remarks Continued:—

Sir:

95/4

As per your instructions I have made an inspection of the cutting done by John Arnold under Permit No. 254097 on the above-described land, and I beg to report that he has made good progress in his land clearing operations and his cutting was confined within Legal Subdivision 6 where he was authorized to cut.

T. J. Wadman, Esq.,
Agent Dominion Lands,
Revelstoke, B.C.

Erwin Clough
Acting Homestead Inspector.

Inspected February 10th, 1926.

[SECTION DIAGRAM OVER.]

TJW/D.

Revelstoke, B. C. December 14th, 1925.

Sir:-

I beg to enclose herewith Permit No. 254097
allowing you to cut 100,000 ft. B. M. Sawlogs
from L. S. 6--7--24--18--West of the 5th Meridian.

As this cutting is to take place in the actual
clearing of part of your homestead the S. W. $\frac{1}{4}$
of Sec. 7--24--18-- West of the 5th Meridian,
no dues beyond the usual office fee of \$ 1.00
were charged.

Your obedient servant,

T. J. WADMAN
T. J. Wadman.
Agent.

John Arnold, Esq.,
Castledale,
B. C.

Enc.

TJW/D.

Copy for information of Mr. H. Cook, Golden, B. C.

Revelstoke, B. C. December 14th, 1925.

Sir:-

I beg to advise you that I have to-day issued Permit No. 254097 to John Arnold allowing him to cut 100,000 ft. B. M. Sawlogs from part of his homestead L. S. 6 of Sec. 7--24--18-- West of the 5th Meridian.

As this cutting is to take place in the actual clearing of the S. W. $\frac{1}{4}$ of Sec. 7--24--18-- West of the 5th Meridian, held as a homestead by John Arnold, no dues beyond the usual office fee of \$ 1.00 were charged.

This amount will appear in my returns for the period ending the 15th instant.

Your obedient servant,

T. J. WADMAN
T. J. Wadman.
Agent.

B. L. York, Esq.,
Ottawa,
Ont.

PERMIT No.


254097

DOMINION LANDS

BRITISH COLUMBIA

AFFIDAVIT

REQUISITION FOR A PERMIT



to cut timber for sale from off land held under homestead entry.

1. I John Arnold of Castledale B.C.
do solemnly swear that I am the holder of the following described land, namely, S.W. 1/4
Section 7 Township 24 Range 18 W 5-16 having entered
for same as a homestead on or about the 13 day of April 1913.

2. I have made a careful estimate of the timber upon said homestead and to the best of my judgment and belief there could be taken therefrom the following quantity of merchantable timber and no more:—

300 bu ft. board measure saw logs.

buil lineal feet piling.

, cords shingle bolts.

500 cords of wood.

2. I am desirous of securing a permit thereon to cut the following timber;—

100 bu ft. board measure saw logs B.C. scale.

4. That all my cutting will be done in the actual clearing of said land for agricultural purposes or for pasturage.

5. The position of my house and clearing, and place where present cutting is to be done, is shown on diagram of a quarter-section on opposite side of this form.

6. That I have built a house on my homestead and lived therein for 144 months.


7. That the area from which the above-mentioned timber is to be cut consists of 3 acres and no more.

SWORN before me at

Golden B.C.this 10 day ofDec1925J ArnoldHy Cook

A Commissioner.

Timber Inspr



HOMESTEAD INSPECTOR'S REPORT.

SUPPLEMENTARY FORM

File 32380

04106

No. of Report 3398

Name of Homesteader John Arnold.

Land: S.W. of Sec. 7 Tp. 24 Rg. 18. N 5 M.

General Remarks Continued:—

Sir

As per your instructions I have made an inspection of the cutting done on above lands under Permit 240969 and I hereto report that the timber was cut from land adjoining his present clearance which he intends to clear in the near future.

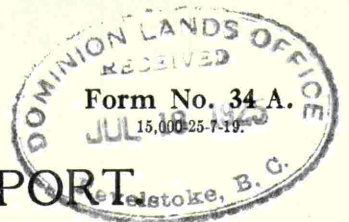
He has made splendid progress with his land clearing operations.

J. J. Madigan
Ch. Lands Agent
Rm. 10 B. K.

Ag. Cook
Homestead Inspector.

Inspected July 17-25

[SECTION DIAGRAM OVER.]



HOMESTEAD INSPECTOR'S REPORT

SUPPLEMENTARY FORM

File 32380

04107

No. of Report 2398

Name of Homesteader John Arnold

Land: S.W. of Sec. 7 Tp. 24 Rg. 18 N.S.M.

General Remarks Continued:—

Sir

As per your instructions I have made an inspection of the cutting done on above Land: under Permit 240969 And I beg to report that the Land was cut from Land: adjoining his present clearance which he intends to clear in the near future.

He has made splendid progress with his Land clearing operations.

J. J. Wadman
L. Lands Agent
Roxbury B.C.

By G. Cook
Homestead Inspector.

Inspected July 17-25

[SECTION DIAGRAM OVER.]


TJW/D.

Revelstoke, B. C. May 16th, 1925.

Dear Sir:-

I beg to acknowledge receipt of your letter of May 13th, last, requesting clearance on 453 railway ties, cut from your Homestead S. W. 7--24--18--West of the 5th Meridian. In reply I beg to state that you accept this letter as a clearance on the above material.

Yours abediently,


T. J. Sedman.
Agent.

John Arnold, Esq.,
Castledale,
B. C.



Castledale B.C.
May 13th 1925

01857

J. J. Wadman Esq
Revelstoke B.C.

Dear Sir

I have enclosed
return of number of ft of timber
~~cut~~ & ties cut from my
land.

Will you kindly send me
clearance on ties to send
to the C.P.R.

I oblige

Yours faithfully
J. Arnold

PLW 7-24-1 - WbH

Komlogos Osh 32380.

DK

Kamloops, B.C.,

November 20th, 1924.

Copy for B.L. York, Ottawa.


Sir:-

Copy for Inspector Cook, Revelstoke.

I beg to enclose herewith Timber Permit No. 240969, permitting you to cut 25,000 feet B.M. sawlogs and 500 railway ties from the E $\frac{1}{2}$ of the N.W. $\frac{1}{4}$ of E.S. 3 of Section 7, Township 24, Range 18, W. 5th Meridian.

As this cutting is to be in the actual clearing of your homestead, the S.W. $\frac{1}{4}$ of Section 7--24--18, W. 5th Meridian, for agricultural purposes, no dues were charged.

Your obedient servant,



H.J. Parker.

Acting Agent.

Encl.

John Arnold, Esq.,

Castledale,

B.C.

123.134

1111

Revelstoke. B. C. July 12th 3

Copy for the information of J. A. Arnold Esq..
Castledale. B. C.

Sir:-

With reference to your letter of the 4th. inst.
File #96258, regarding 786 Railway Ties delivered to
your company by Mr. J. A. Arnold of Castledale, B. C.,
I beg to advise you that you may accept this letter as
clearance on this material.

Yours obediently



T. J. Wadman
Crown Timber Agent.

R. Barnwell Esq..
General Tie Agent,
Winnipeg. Man.

CANADIAN PACIFIC RAILWAY COMPANY

104569

WESTERN LINES

R. BARNWELL,
General Tie Agent.

WINNIPEG, MAN.

July 4th, 1923
In your reply refer to File No.

9 6 2 5 8



T. J. Wadman, Esq.,
Crown Timber Agent,
Revelstoke, B. C.

Dear Sir:-

Mr J. A. Arnold of Castledale, B.C., has
delivered this Company 786 ties on which we have retained
Dominion Government dues.

If these ties are clear of all dues will
be glad to have your certificate covering.

Yours truly,


R. Barnwell

General Tie Agent.

H. E. Lait

HOMESTEAD INSPECTOR'S REPORT.

SUPPLEMENTARY FORM



104237

File 1111

P. 45

No. of Report 1916

Name of Homesteader John Arnold

Land :- S. W. 1/4 of Sec. 7 Tp. 24 Rg. 18. 715-16 M.

General Remarks Continued:—

Sir

As per your instructions I have made an inspection of the lands from which the above Homesteader was given Permit #233962 to cut Railway ties & I do to report that he has made splendid progress with his land clearing operations

P. 45
J.

J. J. Madman
V. B. Lande Clerk
Revelstoke

He. Cook
Homestead Inspector.

Inspected June 23-23

[SECTION DIAGRAM OVER.]

116,933.

1111.

M.

Revelstoke, B. C., February 12, 3.

COPY FOR THE INFORMATION OF H. COOK, ESQ., REVELSTOKE.

Sir:-

I beg to advise you that I have to-day issued to John Arnold of Castledale, B. C., Permit No. 233962, allowing him to cut 1000 railway ties from a part of his homestead, S.W. of Section 7, Township 24, Range 18, West of the 5th M. As this cutting is to take place in the actual clearing up of land to be cultivated in the near future, no dues have been collected, beyond the usual office fee of \$1.00, which will appear in my returns for the week ending the 15th inst.

Yours obediently,

Crown Timber Agent.

B. L. York, Esq.,
OTTAWA, ONTARIO.

116,930.

1111.

M.

Revelstoke, B. C., February 12th., 3.

Sir:-

I beg to enclose herewith Permit No. 233962, allowing you to cut 1000 railway ties from the S. W. of Section 7, Township 24, Range 18, West of the 5th M. No dues have been charged you in this connection, beyond the usual office fee of \$1.00, as this cutting is to take place in the actual clearing up of land to be cultivated in the near future.

Yours obediently,

Crown Timber Agent.

John Arnold, Esq.,
CASTLEDALE, B. C.

Encl. 1.



98550

Form No. 22c

5,000-12-1-14.

PERMIT No.

233962

DOMINION LANDS

BRITISH COLUMBIA

AFFIDAVIT**REQUISITION FOR A PERMIT**

to cut timber for sale from off land held under homestead entry.

1. I John Arnold of Castledale
do solemnly swear that I am the holder of the following described land, namely, S. W. 1/4
Section 7 Township 24 Range 18 W 5 having entered
for same as a homestead on or about the 24 day of Apr 1913

2. I have made a careful estimate of the timber upon said homestead and to the best of my judgment and belief there could be taken therefrom the following quantity of merchantable timber and no more :—

50 ~~th~~ ft. board measure saw logs.
nil lineal feet piling.
" cords shingle bolts.
200 cords of wood.

3. I am desirous of securing a permit thereon to cut the following timber :—

nil ft. board measure saw logs B. C. scale.
1000 Hewn Railway Ties

4. That all my cutting will be done in the actual clearing of said land for agricultural purposes or for pasturage.

5. The position of my house and clearing, and place where present cutting is to be done, is shown on diagram of a quarter-section on opposite side of this form.

SWORN before me at Castledale
this 5th day of Feb
19 23

John Arnold

Hy. Cook
A Commissioner.

113,743.

1111.

M.

Revelstoke, B. C., December 6th.,

2.

Sir:-

Mr. B. E. Burpee informs me that you desire a permit to cut railway ties from a part of your homestead, S. W. of Section 7, Township 24, Range 18, West of the 5 M. Herewith I beg to enclose a form to enable you to make application to do so. This form should be completed before some person duly qualified to administer an oath and returned to this office with a permit fee of \$1.00. Upon receipt I shall be pleased to give the matter further attention.

Yours obediently,

Agent, Dominion Lands.

John A. Arnold, Esq.,

CASTLEDALE, B. C.

76,991

1111-499

Revelstoke, B. C. May 15th. 20

COPY FOR THE INFORMATION OF ALBERT TURNER, CASTLEDALE, B. C.

Sir:-

With reference to your letter of the 14th inst. respecting 259 Railway Ties which you secured from Mr. A. Turner, I beg to advise you that all Government charges have been satisfied on these ties and you may accept this letter as the necessary authority for clearance.

Yours obediently,



Crown Timber Agent.

J. A. Arnold, Esq.,

Castledale, B. C.

76,989

1111

Revelstoke, B. C. May 15th. 20

COPY FOR THE INFORMATION OF J. A. ARNOLD, CASTLEDALE, B. C.

Sir:-

With reference to your letter of the 7th inst. File No. 96258, respecting certain Railway Ties secured from J. A. Arnold of Castledale, cut under Permits 196,409 and 216,203 I beg to advise you that Mr. Arnold has written me to the effect that you are retaining certain monies to cover the Government dues on these. All Government charges have been satisfied on these ties and you may accept this letter as the necessary authority for clearance.

Yours obediently,



Crown Timber Agent.

R. Barnwell, Esq.,

General Tie Agent.

Canadian Pacific Railway Co.,

Winnipeg, Man.

Castledale P.O.B.

May 14/1920



T. J. Wadman Esq

Dear Sir

Would you please send certificate of
 Clearance on Permit No 196409 & 216200 for
 1680 Lrs which I put out to the CPR
 Also a clearance on A Turner permit No 216181 for 259
 Lrs which I bought from him

Oblige

J A Arnold

P.S. I enclose letter I got from CPR

J A Arnold

CANADIAN PACIFIC RAILWAY COMPANY

62118

R. BARNWELL,
General Tie Agent.

WESTERN LINES

96258

WINNIPEG, MAN.

In your reply refer to File No.

May 7th 1920

J.A. Arnold Esq,
Castledale. PO. BC



Dear Sir;

Acknowledging receipt of your letter 3rd ins. asking
for clearance on ties cut under permit -196409 and 216203.

Before we can release dues withheld on ties delivered
by you to this company, it will be necessary for you to obtain
certificate of clearance from the Dominion Crown Timber Agent and
forward same to me, when release will be made.

Yours truly

R. Barnwell
General Tie Agent

*Also certificate of Clearance
on A. Turner Permit No 216181
whose ties I bought
J.A. Arnold*



50,000-26-3-18.

61451

Dominion Lands Office,

File 1111

John A. Brown.

S.W 1/4 Sec 7. T. 21. R. 19. W. 5. E.

191

Sir

As per your instructions I have
made an inspection of the land parcel which
is the subject of the above mentioned
to the Railway Co. and find it to be
not the subject of the above mentioned
and I am not aware of any other

I have attached herewith 216203 which
was dated 11/11/10

Yours faithfully,

John A. Brown,

District Commissioner

Enclosed for the
District Commissioner
at Regina, Sask.

75.599

1111

Revelstoke. B. C. April 10th. 20

Sir:-

I beg to enclose herewith Permit No. 216203 allowing you to cut 1000 Railway Ties from a part of your Homestead the South West quarter of Section 7, Township 24, Range 18, West of the 5th. Meridian. As you affidavit states the cutting is to be in the actual clearing of land for cultivation, no dues have been charged you except the usual office fee of 25¢.

Your attention is drawn to the fact that this permit expires on the 30th. inst., after which date it should be duly completed on the back as required and returned to this office.

Yours obediently

Agent.

John A. Arnold Esq..

Castledale. B. C.

Revelstoke. B. C. April 10th. 20

Copy for the information of Timber Inspector Cook
who will please make the necessary inspection.

Sir:-

I beg to advise you that I have to-day issued
to Mr. J. A. Arnold of Castledale, Permit No. 216203
allowing him to cut 1000 Railway Ties from a part of
his Homestead, S. W. 7 - 24 - 18 - West 5th. Wdn..
As the cutting is to take place in the actual clearing
of land for cultivation in the near future, no monies
have been collected beyond the usual office fee of 25¢
which will appear in my returns for the period ending
the 15th. inst..

Yours obediently



Agent.

John A. Arnold Esq..

Castledale. B. C.



Form No. 22c
5,000-12-1-14.

PERMIT No. 216203

DOMINION LANDS

BRITISH COLUMBIA

AFFIDAVIT

REQUISITION FOR A PERMIT

to cut timber for sale from off land held under homestead entry.

1. I John A Arnold of Castledale, B.C.
do solemnly swear that I am the holder of the following described land, namely, 5 1/4
Section 7 Township 24 Range 18 West of 1st Meridian having entered
for same as a homestead on or about the April day of 1913.

2. I have made a careful estimate of the timber upon said homestead and to the best of my judgment and belief there could be taken therefrom the following quantity of merchantable timber and no more :—

.....ft. board measure saw logs.
.....lineal feet piling.
.....cords shingle bolts.
.....cords of wood.

3. I am desirous of securing a permit thereon to cut the following timber :—

.....ft. board measure saw logs B. C. scale.
1000 ties

4. That all my cutting will be done in the actual clearing of said land for agricultural purposes or for pasturage.

5. The position of my house and clearing, and place where present cutting is to be done, is shown on diagram of a quarter-section on opposite side of this form.

SWORN before me at Parson B.C.
this 4th day of April
1920


John A Arnold

Harry Wellstead J.P.
A Commissioner.

Agency Receipt No. 423 No. **36090**

" File No. 1111

TRUST ACCOUNT INTERIM RECEIPT.



Amount, \$ Twenty five cents

RECEIVED from John A. Arnold
Castledale

Payment

tendered for

If Scrip paid, give Number and Amount of each Note.

No. of Scrip.	\$	cts.

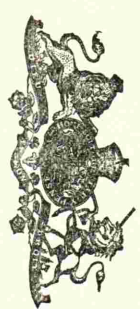
Agent.

Payer.


For Agent's File.

Agency Receipt No. 453

No. **36090**



TRUST ACCOUNT INTERIM RECEIPT.



Cash, \$ 22

Scrip, \$ 1

Total, \$ 23

RECEIVED from John A. Arnold
Castledale 32

of the sum of Twenty five ¹⁰⁰ DOLLARS

Tendered as payment for ten ¹⁰⁰ cents

Timber from 1811 on Castledale

on SW

of Section 7 in Township 24 Range 18

West 31st Meridian

This Receipt is simply an acknowledgment, and will be followed by a regular receipt if the remittance is accepted.

Agent of Dominion Lands.

75.045

1111

Revelstoke. B. C. March 29th. 20

Sir:-

Mr. Cook has handed me your letter of the 14th. in which you make application for a permit to cut 1000 Railway Ties from a part of your Homestead, the South West Quarter of Section 7, Township 24, Range 18, West of the 5th. Meridian. In connection therewith I beg to say it is necessary that application be made on Form No. 22c, a copy of which is enclosed. If you will kindly complete this and forward it to me I will be pleased to give the matter my attention. The affidavit on the form should be taken before some person duly qualified to administer an oath. The fee of 25 cents enclosed with your letter abovementioned is being retained pending the receipt of the form.

Yours obediently



Agent Dominion Lands

J. A. Arnold Esq..

Castledale, B. C.

Eastdale St

Q3.6

14 Mar 1920

Dear Sir

Will you kindly send me a sum of
to take out a thousand this for much
enclosure 25 cents of return yours

Truly Yrs
J. Arnold



Form No. 34 A.
15,000-25 5-18.

HOMESTEAD INSPECTOR'S REPORT.

SUPPLEMENTARY FORM.

File 1111

No. of Report 639

Name of Homesteader

Jno A. Arnold

Land: L.S3-6

of Sec. 7

Tp. 24

Rg. 18. 115th M.

General Remarks Continued:

Dear Sir

As per your instructions of Jan 18. 1919 I have made an inspection of the land from which the above Homestead was given Permit # 196409. To cut 1000 Railway ties and I hereto report that the land has been plashed and partly made ready for cultivation

J. J. Madman

P.C. Lands Agent

Revelstoke

Eld. R.

Hy. Carr
Homestead Inspector.

Inspected Oct 16. 1919

[SECTION DIAGRAM OVER.]

50,070.

1111.

M.

Revelstoke, B. C., January 18th.,

9.

Sir:-

I beg to enclose herewith Permit No. 196409 allowing you to cut 1000 railway ties from a part of your homestead, L. S. 3 and 6, Section 7, Township 24, Range 8, West of the 5th M. No dues have been charged you in this connection, beyond the usual office fee of 25¢, as this cutting is to take place in the actual clearing up of land to be cultivated in the near future.

Yours obediently,

Agent, Dominion Lands.

John A. Arnold, Esq.,

CASTLEDALE, B. C.

Encl. 1.

90,073.

1111.

M.

Revelstoke, B. C., January 18th., 9.

COPY FOR THE INFORMATION OF HARRY COOK, ESQ., REVELSTOKE.

Sir:-

I beg to advise you that I have to-day issued to Mr. John A. Arnold of Castledale, B. C., Permit 196409 to cut 1000 railway ties from a part of his homestead, LS. 3 and 6 of Section 7, Township 24, Range 8, West of the 5th M. As this cutting is to take place in the actual clearing up of land to be cultivated in the near future, no dues have been collected beyond the usual office fee of 25¢, which will be included in my returns for the week ending the 23rd inst.

Yours obediently,

Crown Timber Agent.

B. L. York, Esq.,

OTTAWA, ONTARIO.

PERMIT No. 196409.

DOMINION LANDS

BRITISH COLUMBIA

AFFIDAVIT**REQUISITION FOR A PERMIT**

to cut timber for sale from off land held under homestead entry.

1. I John Alfred Arnold, of CASTLEDALF, B. C.
do solemnly swear that I am the holder of the following described land, namely, S. W. 1/4
Section 7 Township 24 Range 18 W 5 having entered
for same as a homestead on or about the 21 day of April, 1913

2. I have made a careful estimate of the timber upon said homestead and to the best of my judgment and belief there could be taken therefrom the following quantity of merchantable timber and no more :—

15,000 ft. board measure saw logs.
— lineal feet piling.
— cords shingle bolts.
1000 cords of wood.

3. I am desirous of securing a permit thereon to cut the following timber :—

— ft. board measure saw logs B. C. scale.
1000 railway ties.

4. That all my cutting will be done in the actual clearing of said land for agricultural purposes or for pasturage.

5. The position of my house and clearing, and place where present cutting is to be done, is shown on diagram of a quarter-section on opposite side of this form.

SWORN before me at GOLDEN, B. C.
this 17 day of Jan'y. } John Alfred Arnold.
19 19.

W. WHINMANCommissioner.

Sub-Agent, Dominion Lands.

PLEASE REFER TO

FILE NO.



Department of the Interior,

DOMINION LANDS AND CROWN TIMBER OFFICE,

Golden, B.C. January 17th 1919

T. J. Wadman, Esq

Agent Dominion Lands

Revelstoke, B.C.

Sir:-

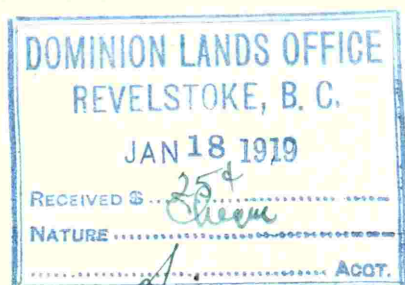
Enclosed please find application form permit to cut 1000 Railway Ties on the S.W. of Section 7, Township 24, Range 18, West of the 5th Mer. by John Alfred Arnold, also statement and cheque to cover the same.

Mr Arnold will clear a large piece of land, and does not want to burn up the scattered timber.

Yours respectfully

W. Wadman

Sub-Agent Dominion Lands



L.I.

70971

C.

27489

Kamloops, B. C. April 25th, 3

Sir,

I beg to enclose herewith Interim Receipt covering your homestead entry for the SW $\frac{1}{4}$ of Section 7, Township 24, Range 18, West 5th Meridian; and also a copy of the Regulations which may interest you until I can forward you a copy of the new Regulations which are now under consideration.

Your obedient servant,



Agent.

John Alfred Arnold, Esq.,

Windermere, B. C.

ENCL - 2.


SW Sec. 7 Tp. 24 Rg. 18 W. 5th Mer.

Homestead Entry granted to

John Alfred Arnold
Windermere.

B.C.

Date



Agency Number 4505 Time Sale No. _____

Paid Improvements \$ _____ G. R. No. _____

Ref W to Timber